

+NOTICE!!

These documents have been scanned!

Do not place un-scanned documents beneath this notice!

Do not remove this notice from this file!

GPO Jacket No. 560-102
Print Order 61549
Rise Business Services, LLC
Job=AZ15 9/12/2019



Box Number= AZ15243



Claim Begin-End: AMC074022-AMC074149

1 Initial Receipt



AZ15243-5

AMC073353-AMC074022

**NO
DOCUMENTS
FOUND**

NO DOCUMENTS FOUND
NO DOCUMENTS FOUND

NOTICE!!

These documents have been scanned!

Do not place un-scanned documents beneath this notice!

Do not remove this notice from this file!

GPO Jacket No. 560-102
Print Order 61549
Rise Business Services, LLC
Job=AZ15 9/12/2019



Box Number= AZ15243



Claim Begin-End: AMC074022-AMC074149

2 Correspondence



AZ15243-5

AMC073353-AMC074022

**NO
DOCUMENTS
FOUND**

NO DOCUMENTS FOUND
NO DOCUMENTS FOUND

NOTICE!!

These documents have been scanned!

Do not place un-scanned documents beneath this notice!

Do not remove this notice from this file!

GPO Jacket No. 560-102
Print Order 61549
Rise Business Services, LLC
Job=AZ15 9/12/2019



Box Number= AZ15243



Claim Begin-End: AMC074022-AMC074149

3 Transfers



AZ15243-5

AMC073353-AMC074022

**NO
DOCUMENTS
FOUND**

NO DOCUMENTS FOUND
NO DOCUMENTS FOUND

NOTICE!!

These documents have been scanned!

Do not place un-scanned documents beneath this notice!

Do not remove this notice from this file!

GPO Jacket No. 560-102
Print Order 61549
Rise Business Services, LLC
Job=AZ15 9/12/2019



Box Number= AZ15243



Claim Begin-End: AMC074022-AMC074149

4 Annual Filings



AZ15243-5

AMC073353-AMC074022

74

74022
74074
74142
74148
gr

STANDARD GYPSUM U.S.A., INC.

1500 East Tropicana, Suite 110 • Las Vegas, Nevada 89119
Telephone (702) 798-7431 (702) 383-5888

B.L.M. AZ STATE OFFICE

DEC 30 1986

7:45 P.M.
PHOENIX, ARIZONA

Cable: Gypsum

Reply to:

- 1500 E. Tropicana, # 110
Las Vegas, NV 89119
- 9777 Wilshire Blvd., # 700
Beverly Hills, CA 90212
- One World Trade Center
New York, N.Y. 10019
Telex: 136394 AEGIS

December 23, 1986

Bureau of Land Management
Arizona State Office
2400 Valley Bank Center
Phoenix, Arizona 85073

Evidence of Annual Assessment Work


Dear Sir or Madam:

PLEASE TAKE NOTICE that Standard Gypsum U.S.A., INC. is the owner of the following unpatented placer mining claims for which location notices have heretofore been recorded in the records of the County Recorder of Mohave County, Arizona. The names of said claims, the Bureau of Land Management numbers assigned, and the legal descriptions of said claims are contained in the Affidavits of Annual Labor and Improvements annexed hereto.

Said Affidavits annexed hereto are exact copies of the Affidavits of Annual Labor and Improvements for the assessment year ended at 12 o'clock noon, September 1, 1986, which have been or will be recorded on or before December 30, 1986, in the office of the County Recorder for the County of Mohave, State of Arizona for each of the above-described claims.

There has been no change in the mailing address of Standard Gypsum U.S.A., INC.

Very truly yours,



C. G. Scroggins
Vice-President
Research and Development

FEE # 88-52699

RECORDED IN OFFICIAL RECORDS
OF MOHAVE COUNTY, ARIZONA
DEC 23 '86 - 3 50 PM
Joan McCall, County Recorder
FEE 14⁰⁰ PGS 5.00 18/10

Recording requested by and
when recorded mail to:

Ret

Standard Gypsum U.S.A., Inc.
1500 East Tropicana
Suite 110
Las Vegas, Nevada 89119

RECEIVED
D.L.M. AZ STATE OFFICE

STATE OF ARIZONA)
)ss.
COUNTY OF MOHAVE)

DEC 30 1986
7:45 A.M.
PHOENIX, ARIZONA

AFFIDAVIT OF
ANNUAL LABOR
AND IMPROVEMENTS

The undersigned, being duly sworn states:

1. He is a citizens of the United States of America and more than eighteen years of age, resides in the City of Las Vegas, County of Clark, State of Nevada, and is personally acquainted with the mining claims which are described in Exhibit A which is annexed hereto and incorporated herein by reference.

2. At least Ten Thousand Eight Hundred Dollars (\$10,800) worth of labor or improvements was performed or made during the annual assessment year beginning at noon on September 1, 1985, and ending at noon on September 1, 1986, upon or for the benefit of the following listed placer mining claims comprising a contiguous group of claims located in the County of Mohave, State of Arizona: Tip Top Gypsum Placer Claims Nos. 1 through 24 and 5A and 5B; Gypsum Town Placer Claims Nos. 1 through 35 and 45 through 53; Gypsum Hills Placer Claims Nos. 1 through 23; and Gypsum Dome Placer Claims Nos. 9 through 23. The names and location of such claims, the Bureau of Land Management numbers assigned to them and the book and page in the records of the County of Mohave, State of Arizona, where the location notices for such claims are recorded are set forth in Exhibit A Annexed hereto.

3. The labor or improvements consisted of: road work and sampling.

4. The persons who performed the labor or improvements are identified as follows:

Gilbert Development Company

Baugh Owyang - Consultant


Barry Schreiber

5. Said labor or improvements were made at the request of Standard Gypsum U.S.A., Inc. and for the benefit of Standard Gypsum U.S.A., Inc.

6. Such labor or improvements were made by and at the expense of Standard Gypsum U.S.A., Inc. to comply with the laws of the United States of America pertaining to annual assessment work.


Dated: December 23, 1986

By:


C. G. Scroggins
Vice-President
Standard Gypsum U.S.A., Inc.


Subscribed and sworn to before me this 23 day of

December, 1986.


Notary Public

My commission expires:

Aug. 27, 1990



BOOK 1276 PAGE 664

DEC 30 1986

7:45 AM.
PHOENIX, ARIZONA

BLANKET COPY

RECEIVED
REGISTERED CLERK'S OFFICE

DEC 30 1986

740-434
PHOENIX, ARIZONA

ANNUAL PROOF OF LABOR

EXHIBIT A

Name of Claim and BLM Serial Number

Section, Township and Range Within Meridian

Location Notice
Book.....Page

Tip Top Gypsum Placer Claims:
Mohave County, State of Arizona

Claim Number 1 - A MC 74026 -
" 2 - A MC 74027 -
" 3 - A MC 74028 -
" 4 - A MC 74029 -
" 5 - A MC 74030 -
" 6 - A MC 74031 -
" 7 - A MC 74032 -
" 8 - A MC 74033 -
" 9 - A MC 74034 -
" 10 - A MC 74035 -
" 11 - A MC 74036 -
" 12 - A MC 74037 -
" 13 - A MC 74038 -
" 14 - A MC 74039 -

SE1/4 Sec. 14, T. 40 N, R. 12 W, S.R.B.M.
NE1/4 Sec. 13, T. 40 N, R. 12 W, S.R.B.M.
SW1/4 Sec. 13, T. 40 N, R. 12 W, S.R.B.M.
NW1/4 Sec. 13, T. 40 N, R. 12 W, S.R.B.M.
NW1/4 Sec. 7, T. 40 N, R. 11 W, S.R.B.M.
SW1/4 Sec. 6, T. 40 N, R. 11 W, S.R.B.M.
SE1/4 Sec. 6, T. 40 N, R. 11 W, S.R.B.M.
NE1/4 Sec. 6, T. 40 N, R. 11 W, S.R.B.M.
NE1/4 Sec. 5, T. 40 N, R. 11 W, S.R.B.M.
SE1/4 Sec. 5, T. 40 N, R. 11 W, S.R.B.M.
SW1/4 Sec. 5, T. 40 N, R. 11 W, S.R.B.M.
NW1/4 Sec. 5, T. 40 N, R. 11 W, S.R.B.M.
NE1/4 Sec. 4, T. 40 N, R. 11 W, S.R.B.M.
SE1/4 Sec. 4, T. 40 N, R. 11 W, S.R.B.M.

5-R.....196
5-R.....197
5-R.....198
5-R.....199
5-R.....200
5-R.....201
5-R.....202
5-R.....203
5-R.....204
5-R.....205
5-R.....206
5-R.....207
5-R.....208
5-R.....209

BOOK 127B PAGE 665

DEC 30 1986

700 APT.
PHOENIX, ARIZONA

ANNUAL PROOF OF LABOR

EXHIBIT A

Name of Claim and BLM Serial Number

Section, Township and Range Within Meridian

Location Notice
Book.....Page

Tip Top Gypsum Placer Claims, continued:
Mohave County, State of Arizona

BOOK 1276 PAGE 666

Claim Number 15 - A MC 74040-	SW $\frac{1}{4}$ Sec. 4, T. 40 N, R. 11 W, S.R.B.M.	5-R.....210
" 16 - A MC 74041-	NW $\frac{1}{4}$ Sec. 4, T. 40 N, R. 11 W, S.R.B.M.	5-R.....211
" 17 - A MC 74042-	NE $\frac{1}{4}$ Sec. 33, T. 41 N, R. 11 W, S.R.B.M.	5-R.....212
" 18 - A MC 74043-	SE $\frac{1}{4}$ Sec. 33, T. 41 N, R. 11 W, S.R.B.M.	5-R.....213
" 19 - A MC 74044-	SW $\frac{1}{4}$ Sec. 33, T. 41 N, R. 11 W, S.R.B.M.	5-R.....214
" 20 - A MC 74045-	NW $\frac{1}{4}$ Sec. 33, T. 41 N, R. 11 W, S.R.B.M.	5-R.....215
" 21 - A MC 74046-	NE $\frac{1}{4}$ Sec. 34, T. 41 N, R. 11 W, S.R.B.M.	5-R.....216
" 22 - A MC 74047-	SE $\frac{1}{4}$ Sec. 34, T. 41 N, R. 11 W, S.R.B.M.	5-R.....217
" 23 - A MC 74048-	SW $\frac{1}{4}$ Sec. 34, T. 41 N, R. 11 W, S.R.B.M.	5-R.....218
" 24 - A MC 74049-	NW $\frac{1}{4}$ Sec. 34, T. 41 N, R. 11 W, S.R.B.M.	5-R.....219
" 5A - A MC 74022	E $\frac{1}{2}$ SE $\frac{1}{4}$ Sec.12, T. 40 N, R. 12 W, S.P.B.M.	572....593-594
" 5B - A MC 74023	N $\frac{1}{2}$ SW $\frac{1}{4}$ Sec. 7, T. 40 N, R. 11 W, S.R.B.H.	572....595-596

RECEIVED

DEC 30 1986

MS A-1
PROOF OF LABOR

ANNUAL PROOF OF LABOR

EXHIBIT A

Name of Claim and SLP Serial Number

Gypsum Town Placer Claims:
Mohave County, State of Arizona

BOOK 1276 PAGE 667

- Claim Number 1 - A MC 74074-
- " 2 - A MC 74075 -
- " 3 - A MC 74076 -
- " 4 - A MC 74077 -
- " 5 - A MC 74078 -
- " 6 - A MC 74079 -
- " 7 - A MC 74080 -
- " 8 - A MC 74081 -
- " 9 - A MC 74082 -
- " 10 - A MC 74083 -
- " 11 - A MC 74084 -
- " 12 - A MC 74085 -
- " 13 - A MC 74142 -
- " 14 - A MC 74143 -
- " 15 - A MC 74144 -
- " 16 - A MC 74145 -

Section, Township and Range Within Meridian

Location Notice
Page.....Page

NE 1/4 Sec. 26, T. 41 N, R. 12 W, S.R.B.M.	50.....483
SE 1/4 Sec. 26, T. 41 N, R. 12 W, S.R.B.M.	50.....484
SW 1/4 Sec. 26, T. 41 N, R. 12 W, S.R.B.M.	50.....485
NW 1/4 Sec. 26, T. 41 N, R. 12 W, S.R.B.M.	50.....486
NE 1/4 Sec. 25, T. 41 N, R. 12 W, S.R.B.M.	50.....487
SE 1/4 Sec. 25, T. 41 N, R. 12 W, S.R.B.M.	50.....488
SW 1/4 Sec. 25, T. 41 N, R. 12 W, S.R.B.M.	50.....489
NW 1/4 Sec. 25, T. 41 N, R. 12 W, S.R.B.M.	50.....490
NE 1/4 Sec. 35, T. 41 N, R. 12 W, S.R.B.M.	50.....491
SE 1/4 Sec. 35, T. 41 N, R. 12 W, S.R.B.M.	50.....492
SW 1/4 Sec. 35, T. 41 N, R. 12 W, S.R.B.M.	50.....493
NW 1/4 Sec. 35, T. 41 N, R. 12 W, S.R.B.M.	50.....494
NE 1/4 Sec. 2, T. 40 N, R. 12 W, S.R.B.M.	60.....45
SE 1/4 Sec. 2, T. 40 N, R. 12 W, S.R.B.M.	60.....46
SW 1/4 Sec. 2, T. 40 N, R. 12 W, S.R.B.M.	60.....47
NW 1/4 Sec. 2, T. 40 N, R. 12 W, S.R.B.M.	60.....48

RECEIVED
COUNTY CLERK'S OFFICE

DEC 30 1986

7:45 A.M.
PHOENIX, ARIZONA

ANNUAL PROOF OF LABOR

EXHIBIT A

Name of Claim and BL# Serial Number

Gypsum Town Placer Claims, continued:
Mohave County, State of Arizona

BOOK 1276 PAGE 668

Claim Number 17 - A MC 74086-
" 18 - A MC 74087-
" 19 - A MC 74088-
" 20 - A MC 74089-
" 21 - A MC 74090-
" 22 - A MC 74091-
" 23 - A MC 74092-
" 24 - A MC 74093-
" 25 - A MC 74094-
" 26 - A MC 74095-
" 27 - A MC 74096-
" 28 - A MC 74097-
" 29 - A MC 74098-
" 30 - A MC 74099-
" 31 - A MC 74100-
" 32 - A MC 74101-

Section, Township and Range Within Meridian

NE 1/4 Sec. 11, T. 40 N, R. 12 W, S.R.B.M.
SE 1/4 Sec. 11, T. 40 N, R. 12 W, S.R.B.M.
SW 1/4 Sec. 11, T. 40 N, R. 12 W, S.R.B.M.
NW 1/4 Sec. 11, T. 40 N, R. 12 W, S.R.B.M.
NW 1/4 Sec. 14, T. 40 N, R. 12 W, S.R.B.M.
NE 1/4 Sec. 15, T. 40 N, R. 12 W, S.R.B.M.
SE 1/4 Sec. 15, T. 40 N, R. 12 W, S.R.B.M.
SW 1/4 Sec. 15, T. 40 N, R. 12 W, S.R.B.M.
NW 1/4 Sec. 15, T. 40 N, R. 12 W, S.R.B.M.
NE 1/4 Sec. 21, T. 40 N, R. 12 W, S.R.B.M.
SE 1/4 Sec. 21, T. 40 N, R. 12 W, S.R.B.M.
NE 1/4 Sec. 22, T. 40 N, R. 12 W, S.R.B.M.
SE 1/4 Sec. 22, T. 40 N, R. 12 W, S.R.B.M.
SW 1/4 Sec. 22, T. 40 N, R. 12 W, S.R.B.M.
NW 1/4 Sec. 22, T. 40 N, R. 12 W, S.R.B.M.
NW 1/4 Sec. 27, T. 40 N, R. 12 W, S.R.B.M.

Location Notice
Book.....Page

5Q.....495
5Q.....496
5Q.....497
5Q.....498
5Q.....499
5Q.....500
5R.....1
5R.....2
5R.....3
5R.....4
5R.....5
5R.....6
5R.....7
5R.....8
5R.....9
5R.....10

RECEIVED
DEC 30 1986

PHOENIX, ARIZONA

ANNUAL PROOF OF LABOR

EXHIBIT A

Name of Claim and ELP Serial Number

Section, Township and Range Within Meridian

Location Notice
Book.....Page

Gypsum Town Placer Claims, CONTINUED:
Mohave County, State of Arizona

BOOK 1276 PAGE 669

Claim Number 33 - A MC 74102—
 " 34 - A MC 74103—
 " 35 - A MC 74104—
 " 45 - A MC 74050—
 " 46 - A MC 74051—
 " 47 - A MC 74052—
 " 48 - A MC 74053—
 " 49 - A MC 74054—
 " 50 - A MC 74055—
 " 51 - A MC 74056—
 " 52 - A MC 74057—
 " 53 - A MC 74143—

SW 1/4 Sec. 27, T. 40 N, R. 12 W, S.R.B.M.
 NE 1/4 Sec. 28, T. 40 N, R. 12 W, S.R.B.M.
 SE 1/4 Sec. 28, T. 40 N, R. 12 W, S.R.B.M.
 NE 1/4 Sec. 3, T. 40 N, R. 12 W, S.R.B.M.
 SE 1/4 Sec. 3, T. 40 N, R. 12 W, S.R.B.M.
 SW 1/4 Sec. 3, T. 40 N, R. 12 W, S.R.B.M.
 NW 1/4 Sec. 3, T. 40 N, R. 12 W, S.R.B.M.
 NE 1/4 Sec. 10, T. 40 N, R. 12 W, S.R.B.M.
 SE 1/4 Sec. 10, T. 40 N, R. 12 W, S.R.B.M.
 SW 1/4 Sec. 10, T. 40 N, R. 12 W, S.R.B.M.
 NW 1/4 Sec. 10, T. 40 N, R. 12 W, S.R.B.M.
 SW 1/4 Sec. 14, T. 40 N, R. 11 W, S.R.B.M.

5R.....11
 5R.....12
 5R.....13
 5R.....220
 5R.....221
 5R.....222
 5R.....223
 5R.....224
 5R.....225
 5R.....226
 5R.....227
 572....597-598

RECEIVED
B.L.M. AZ STATE OFFICE

DEC 30 1986

7:45 A.M.
PHOENIX, ARIZONA

ANNUAL PROOF OF LABOR

EXHIBIT A

Name of Claim and BLM Serial Number

Section, Township and Range Within Meridian

Location Notice
Book.....Page

Gypsum Hills Placer Claims:
Mohave County, State of Arizona

BOOK 1270
PAGE 670

Claim Number 1 - A MC 74105—
" 2 - A MC 74106—
" 3 - A MC 74107—
" 4 - A MC 74108—
" 5 - A MC 74109—
" 6 - A MC 74149—
" 7 - A MC 74110—
" 8 - A MC 74111—
" 9 - A MC 74112—
" 10 - A MC 74113—
" 11 - A MC 74114—
" 12 - A MC 74115—

NW 1/4 Sec. 11, T. 41 N, R. 11 W, S.R.B.M.
SW 1/4 Sec. 11, T. 41 N, R. 11 W, S.R.B.M.
NE 1/4 Sec. 15, T. 41 N, R. 11 W, S.R.B.M.
SE 1/4 Sec. 15, T. 41 N, R. 11 W, S.R.B.M.
SW 1/4 Sec. 15, T. 41 N, R. 11 W, S.R.B.M.
NW 1/4 Sec. 14, T. 41 N, R. 11 W, S.R.B.M.
NE 1/4 Sec. 22, T. 41 N, R. 11 W, S.R.B.M.
SE 1/4 Sec. 22, T. 41 N, R. 11 W, S.R.B.M.
SW 1/4 Sec. 22, T. 41 N, R. 11 W, S.R.B.M.
NW 1/4 Sec. 22, T. 41 N, R. 11 W, S.R.B.M.
NE 1/4 Sec. 23, T. 41 N, R. 11 W, S.R.B.M.
SW 1/4 Sec. 23, T. 41 N, R. 11 W, S.R.B.M.

5R.....33
5R.....34
5R.....35
5R.....36
5R.....37
572.....591-92
5R.....38
5R.....39
5R.....40
5R.....41
5R.....42
5R.....43

RECEIVED
B.L.M. STATE OFFICE

DEC 30 1986

7:45 A.M.
PHOENIX, ARIZONA

ANNUAL PROOF OF LABOR

EXHIBIT A

Name of Claim and B.L.M. Serial Number

Section, Township and Range Within Meridian

Location Notice
Book.....Page

Gypsum Hills Pacer Claims, continued:
Mohave County, State of Arizona

Claim Number 13 - A MC 74116-
" 14 - A MC 74117-
" 15 - A MC 74118-
" 16 - A MC 74119-
" 17 - A MC 74120-
" 18 - A MC 74121-
" 19 - A MC 74122-
" 20 - A MC 74123-
" 21 - A MC 74124-
" 22 - A MC 74125-
" 23 - A MC 74126-

SE 1/4 Sec. 23, T. 41 N, R. 11 W, S.R.B.M.
NE 1/4 Sec. 26, T. 41 N, R. 11 W, S.R.B.M.
NW 1/4 Sec. 26, T. 41 N, R. 11 W, S.R.B.M.
NE 1/4 Sec. 27, T. 41 N, R. 11 W, S.R.B.M.
SE 1/4 Sec. 27, T. 41 N, R. 11 W, S.R.B.M.
SW 1/4 Sec. 27, T. 41 N, R. 11 W, S.R.B.M.
NW 1/4 Sec. 27, T. 41 N, R. 11 W, S.R.B.M.
NE 1/4 Sec. 28, T. 41 N, R. 11 W, S.R.B.M.
SE 1/4 Sec. 28, T. 41 N, R. 11 W, S.R.B.M.
SW 1/4 Sec. 28, T. 41 N, R. 11 W, S.R.B.M.
NW 1/4 Sec. 28, T. 41 N, R. 11 W, S.R.B.M.

5R.....44
5R.....45
5R.....46
5R.....47
5R.....48
5R.....49
5R.....50
5R.....51
5R.....52
5R.....53
5R.....54

BOOK 1276
PAGE 671

B.L.M. RECLAMATION SERVICE

DEC 30 1986

745 A.M.
PHOENIX, ARIZONA
ANNUAL PROOF OF LABOR

EXHIBIT A

Name of Claim and BLM Serial Number

Gypsum Dome Placer Claims:
Maricopa County, State of Arizona

- Claim Number 9 - A MC 74127-
- " 10 - A MC 74128-
- " 11 - A MC 74129-
- " 12 - A MC 74130-
- " 13 - A MC 74131-
- " 14 - A MC 74132-
- " 15 - A MC 74133-
- " 16 - A MC 74134-
- " 17 - A MC 74135-
- " 18 - A MC 74136-
- " 19 - A MC 74137-
- " 20 - A MC 74138-
- " 21 - A MC 74139-
- " 22 - A MC 74140-
- " 23 - A MC 74141-

BOOK 1276 PAGE 672

Section, Township and Range Within Meridian

Location Notice
Book.....Page

NE 1/4 Sec. 20, T. 41 N, R. 11 W, S.R.B.M.	5R.....18
SE 1/4 Sec. 20, T. 41 N, R. 11 W, S.R.B.M.	5R.....19
SW 1/4 Sec. 20, T. 41 N, R. 11 W, S.R.B.M.	5R.....20
NW 1/4 Sec. 20, T. 41 N, R. 11 W, S.R.B.M.	5R.....21
NW 1/4 Sec. 21, T. 41 N, R. 11 W, S.R.B.M.	5R.....22
NE 1/4 Sec. 21, T. 41 N, R. 11 W, S.R.B.M.	5R.....23
SE 1/4 Sec. 21, T. 41 N, R. 11 W, S.R.B.M.	5R.....24
SW 1/4 Sec. 21, T. 41 N, R. 11 W, S.R.B.M.	5R.....25
NE 1/4 Sec. 19, T. 41 N, R. 11 W, S.R.B.M.	5R.....26
SE 1/4 Sec. 19, T. 41 N, R. 11 W, S.R.B.M.	5R.....27
SW 1/4 Sec. 19, T. 41 N, R. 11 W, S.R.B.M.	5R.....28
NE 1/4 Sec. 30, T. 41 N, R. 11 W, S.R.B.M.	5R.....29
SE 1/4 Sec. 30, T. 41 N, R. 11 W, S.R.B.M.	5R.....30
SW 1/4 Sec. 30, T. 41 N, R. 11 W, S.R.B.M.	5R.....31
NW 1/4 Sec. 30, T. 41 N, R. 11 W, S.R.B.M.	5R.....32

86-52702

FEE \$

RECORDED IN OFFICIAL RECORDS OF MOHAVE COUNTY, ARIZONA	
DEC 23 '86 - 3 50 PM	
Joan McCall, County Recorder	
FEE 9.00	PGS 185

Recording requested by and when recorded mail to:

Standard Gypsum U.S.A., Inc.
1500 East Tropicana
Suite 110
Las Vegas, Nevada 89119

RECEIVED
BALTIMORE

STATE OF ARIZONA)
)ss.
COUNTY OF MOHAVE)

DEC 30 1986

7:45 AM
PHOENIX, ARIZONA

AFFIDAVIT OF
ANNUAL LABOR
AND IMPROVEMENTS

The undersigned, being duly sworn states:

1. He is a citizen of the United States of America and more than eighteen years of age, resides in the City of Las Vegas, County of Clark, State of Nevada, and is personally acquainted with the mining claims which are described in Exhibit A which is annexed hereto and incorporated herein by reference.

2. At least Three Thousand Three Hundred Dollars (\$3,300) worth of labor or improvements was performed or made during the annual assessment year beginning at noon on September 1, 1985, and ending at noon on September 1, 1986, upon or for the benefit of the following listed placer mining claims comprising a contiguous group of claims located in the County of Mohave, State of Arizona: Snow Flake Placer Claims Nos. 1 through 13, and Gypsum City Placer Claims Nos. 1 through 20. The names and location of such claims, the Bureau of Land Management numbers assigned to them and the book and page in the records of the County of Mohave, State of Arizona, where the location notices for such claims are recorded are set forth in Exhibit A annexed hereto.

3. The labor or improvements consisted of: road work and sampling.

4. The persons who performed the labor or improvements are identified as follows:

Gilbert Development Company

Baugh Owyang


Barry Schreiber

5. Said labor or improvements were made at the request of Standard Gypsum U.S.A., Inc. and for the benefit of Standard Gypsum U.S.A., Inc.

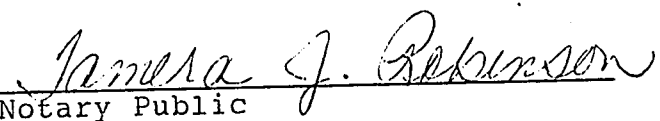
6. Such labor or improvements were made by and at the expense of Standard Gypsum U.S.A., Inc. to comply with the laws of the United States of America pertaining to annual assessment work.

Dated: December 23, 1986.

By:


C. G. Scroggins
Vice-President
Standard Gypsum U.S.A., Inc.

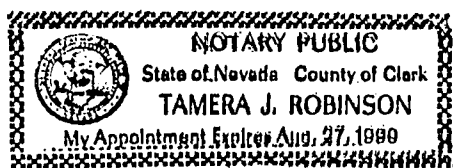
Subscribed and sworn to before me this 23 day of December, 1986.


Notary Public

My commission expires:

Aug. 27, 1990

BOOK 1276 PAGE 682



ANNUAL PROOF OF LABOR

EXHIBIT A

Name of Claim and BLH Serial Number

Section, Township and Range Within Meridian

Location Notice
Book.....Page

Snow Flake Placer Claims:
Mohave County, State of Arizona

BOOK 1276
PAGE 683

Claim Number	1 - A MC 110305 -
"	2 - A MC 110306 -
"	3 - A MC 110307 -
"	4 - A MC 110308 -
"	5 - A MC 110309 -
"	6 - A MC 110310 -
"	7 - A MC 110311 -
"	8 - A MC 110312 -
"	9 - A MC 110313 -
"	10 - A MC 110314 -
"	11 - A MC 110315 -
"	12 - A MC 110316 -
"	13 - A MC 110317 -

NE 1/4 Sec. 25, T. 41 N, R. 13 W, S.R.B.M.	651.....440-441
SE 1/4 Sec. 25, T. 41 N, R. 13 W, S.R.B.M.	651.....442
SW 1/4 Sec. 25, T. 41 N, R. 13 W, S.R.B.M.	651.....443
NW 1/4 Sec. 25, T. 41 N, R. 13 W, S.R.B.M.	651.....444
W 1/2 NW 1/4 Sec. 29, T. 41 N, R. 12 W, S.R.B.M.	651.....445
NE 1/4 Sec. 30, T. 41 N, R. 12 W, S.R.B.M.	651.....446
SE 1/4 Sec. 30, T. 41 N, R. 12 W, S.R.B.M.	651.....447
SW 1/4 Sec. 30, T. 41 N, R. 12 W, S.R.B.M.	651.....448
NW 1/4 Sec. 30, T. 41 N, R. 12 W, S.R.B.M.	651.....449
SE 1/4 Sec. 23, T. 41 N, R. 13 W, S.R.B.M.	651.....450
NE 1/4 Sec. 26, T. 41 N, R. 13 W, S.R.B.M.	651.....451
SE 1/4 Sec. 26, T. 41 N, R. 13 W, S.R.B.M.	651.....452
SW 1/4 Sec. 24, T. 41 N, R. 13 W, S.R.B.M.	651.....453

B.L.H. AZ STATE OFFICE

DEC 30 1986

745 A.H.
PHOENIX, ARIZONA

ANNUAL PROOF OF LABOR

EXHIBIT A

<u>Name of Claim and BLI Serial Number</u>	<u>Section, Township and Range Within Meridian</u>	<u>Location Notice</u> <u>Book.....Page</u>
Gypsum City Placer Claims: Mohave County, State of Arizona		
Claim Number 1 - A MC 74024-	SW 1/4 NW 1/4 Sec. 8, T. 41 N, R. 12 W, S.R.B.M.	5R.....77
" 2 - A MC 74025-	W 1/2 SW 1/4 Sec. 8, T. 41 N, R. 12 W, S.R.B.M. (amended 40 acres)	5R.....78
" 3 - A MC 74058-	SE 1/4 Sec. 7, T. 41 N, R. 12 W, S.R.B.M. (amended 80 acres)	5R.....79
" 4 - A MC 74059-	SW 1/4 Sec. 7, T. 41 N, R. 12 W, S.R.B.M.	5R.....80
" 5 - A MC 74060-	NE 1/4 Sec. 18, T. 41 N, R. 12 W, S.R.B.M.	5R.....81
" 6 - A MC 74061-	SE 1/4 Sec. 18, T. 41 N, R. 12 W, S.R.B.M.	5R.....82
" 7 - A MC 74062-	SW 1/4 Sec. 18, T. 41 N, R. 12 W, S.R.B.M.	5R.....83
" 8 - A MC 74063-	NW 1/4 Sec. 18, T. 41 N, R. 12 W, S.R.B.M.	5R.....84
" 9 - A MC 74064-	NE 1/4 Sec. 19, T. 41 N, R. 12 W, S.R.B.M.	5R.....85
" 10 - A MC 74065-	SE 1/4 Sec. 19, T. 41 N, R. 12 W, S.R.B.M.	5R.....86
" 11 - A MC 74066-	SW 1/4 Sec. 19, T. 41 N, R. 12 W, S.R.B.M.	5R.....87
" 12 - A MC 74067-	NW 1/4 Sec. 19, T. 41 N, R. 12 W, S.R.B.M.	5R.....88
" 13 - A MC 74068-	SW 1/4 Sec. 20, T. 41 N, R. 12 W, S.R.B.M.	5R.....89
" 14 - A MC 74069-	SE 1/4 Sec. 24, T. 41 N, R. 13 W, S.R.B.M.	5R.....90

BOOK 1276 PAGE 684

DEC 30 1986

RECORDED
BLM RECORDS SECTION

ANNUAL PROOF OF LABOR

EXHIBIT A

Name of Claim and BLM Serial Number

Section, Township and Range Within Meridian

Location Notice
Book.....Page

Gypsum City Placer Claims, continued:
Mohave county, State of Arizona

Claim Number 15 - A MC 74070—
" 16 - A MC 74071—
" 17 - A MC 74072—
" 18 - A MC 74073—
" 19 - A MC 74146—
" 20 - A MC 74147—

NE ¼ Sec. 24, T. 41 N, R. 13 W, S.R.B.M.
SE ¼ Sec. 13, T. 41 N, R. 13 W, S.R.B.M.
SW ¼ Sec. 13, T. 41 N, R. 13 W, S.R.B.M.
NE ¼ Sec. 13, T. 41 N, R. 13 W, S.R.B.M.
NE ¼ Sec. 7, T. 41 N, R. 12 W, S.R.B.M.
NW ¼ Sec. 7, T. 41 N, R. 12 W, S.R.B.M.

5R.....91
5R.....92
5R.....93
5R.....94
5R.....198
5R.....199

BOOK 1275 PAGE 685

DEC 30 1980
74070
PHOENIX, ARIZONA
BLM

AFFIDAVIT OF PERFORMANCE OF ANNUAL WORK

State of California }
County of Orange } ss

1. James W. Adams dba Concept Mining Service

7439 La Palma Avenue, Suite 234
Name
-Buena Park California 90620
Address
City State Zip

being duly sworn according to law deposes and says that they are a citizen of the United States more than eighteen years of age and that all of the facts set forth in this affidavit are true and correct according to the best of their knowledge, information and belief.

That they are personally acquainted with the mining claim named Gypsum City 1-20 AND Tip Top 1-24 & 5A & Gypsum Dome 9-23 AND Gypsum Hills 1-25 AND Gypsum Town 1-35 & 45-53 5B
situate in the _____ Mining District,

Arizona Strip, Mohave County, Arizona, the location of which is recorded in the office of
SEE ATTACHED DETAILED LIST

the County Recorder of that County in Book _____, Page _____. Notice of
location is posted in Section _____, Township _____, Range _____, G&SRB&M.

That between the dates of September 1, 1985 and September 1, 1986
at least One Hundred Dollars Per Claim Totalling Twelve Thousand Eight Hundred Dollars (\$ 12,800.00)
dollars worth of work and improvements were done and performed upon this claim not including
location work.

The work and improvements were made by and at the expense of _____
James W. Adams dba Concept Mining Service, owners of the mine for the
purpose of complying with the laws of the United States pertaining to assessments or annual work.
Professional Geologic Firm of Metzler & Metzler

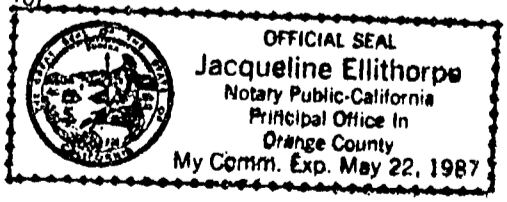
were the names of the persons employed by the owner who labored to do the work and improvements.

The work and improvements done were Geologic Mapping Project
James W. Adams

On October 15, 1986, before me, the undersigned, a Notary Public in and for said State, personally appeared James W. Adams, who personally proved to me on the basis of satisfactory evidence to be the person whose name is subscribed to the within instrument and acknowledged to me that he executed the same.

Signature Jacqueline Ellithorpe

RECEIVED
B.L.M. STATE OFFICE
OCT 17 1986
1:45 A.M.
PHOENIX, ARIZONA



PAGE 1 OF 4

Tip Top Gypsum Placer Claims: Mohave County, State of Arizona

Claim Number	Section	T. 41 N.	R. 12 W.	S.R.B.M.	Location Section
1 - A MC 74024 ✓	SW 1/4	Sec. 8	T. 41 N.	R. 12 W.	SR.....97
2 - A MC 74025 ✓	W 1/2 SW 1/4	Sec. 8	T. 41 N.	R. 12 W.	SR.....98
3 - A MC 74058 ✓	SE 1/4	Sec. 7	T. 41 N.	R. 12 W.	SR.....99
4 - A MC 74059 ✓	SW 1/4	Sec. 7	T. 41 N.	R. 12 W.	SR.....80
5 - A MC 74060 ✓	NE 1/4	Sec. 18	T. 41 N.	R. 12 W.	SR.....81
6 - A MC 74061 ✓	SE 1/4	Sec. 18	T. 41 N.	R. 12 W.	SR.....82
7 - A MC 74062 ✓	SW 1/4	Sec. 18	T. 41 N.	R. 12 W.	SR.....83
8 - A MC 74063 ✓	NW 1/4	Sec. 18	T. 41 N.	R. 12 W.	SR.....84
9 - A MC 74064 ✓	NE 1/4	Sec. 19	T. 41 N.	R. 12 W.	SR.....85
10 - A MC 74065 ✓	SE 1/4	Sec. 19	T. 41 N.	R. 12 W.	SR.....86
11 - A MC 74066 ✓	SW 1/4	Sec. 19	T. 41 N.	R. 12 W.	SR.....87
12 - A MC 74067 ✓	NW 1/4	Sec. 19	T. 41 N.	R. 12 W.	SR.....88
13 - A MC 74068 ✓	SW 1/4	Sec. 20	T. 41 N.	R. 12 W.	SR.....89
14 - A MC 74069 ✓	SE 1/4	Sec. 24	T. 41 N.	R. 13 W.	SR.....90
15 - A MC 74070 ✓	NE 1/4	Sec. 24	T. 41 N.	R. 13 W.	SR.....91
16 - A MC 74071 ✓	SE 1/4	Sec. 13	T. 41 N.	R. 13 W.	SR.....92
17 - A MC 74072 ✓	SW 1/4	Sec. 13	T. 41 N.	R. 13 W.	SR.....93
18 - A MC 74073 ✓	NE 1/4	Sec. 13	T. 41 N.	R. 13 W.	SR.....94
19 - A MC 74146 ✓	NE 1/4	Sec. 7	T. 41 N.	R. 12 W.	SR.....198
20 - A MC 74147 ✓	NW 1/4	Sec. 7	T. 41 N.	R. 12 W.	SR.....199

Tip Top Gypsum Placer Claims: Mohave County, State of Arizona

Claim Number 1 - A MC 74026 ✓	SE 1/4	Sec. 14	T. 40 N.	R. 12 W.	5-R.....196
2 - A MC 74027 ✓	NE 1/4	Sec. 13	T. 40 N.	R. 12 W.	5-R.....197
3 - A MC 74028 ✓	SW 1/4	Sec. 13	T. 40 N.	R. 12 W.	5-R.....198
4 - A MC 74029 ✓	NW 1/4	Sec. 13	T. 40 N.	R. 12 W.	5-R.....199
5 - A MC 74030 ✓	NW 1/4	Sec. 7	T. 40 N.	R. 11 W.	5-R.....200
6 - A MC 74031 ✓	SW 1/4	Sec. 6	T. 40 N.	R. 11 W.	5-R.....201
7 - A MC 74032 ✓	SE 1/4	Sec. 6	T. 40 N.	R. 11 W.	5-R.....202
8 - A MC 74033 ✓	NE 1/4	Sec. 6	T. 40 N.	R. 11 W.	5-R.....203
9 - A MC 74034 ✓	NE 1/4	Sec. 5	T. 40 N.	R. 11 W.	5-R.....204
10 - A MC 74035 ✓	SE 1/4	Sec. 5	T. 40 N.	R. 11 W.	5-R.....205
11 - A MC 74036 ✓	SW 1/4	Sec. 5	T. 40 N.	R. 11 W.	5-R.....206
12 - A MC 74037 ✓	NW 1/4	Sec. 5	T. 40 N.	R. 11 W.	5-R.....207
13 - A MC 74038 ✓	NE 1/4	Sec. 4	T. 40 N.	R. 11 W.	5-R.....208
14 - A MC 74039 ✓	SE 1/4	Sec. 4	T. 40 N.	R. 11 W.	5-R.....209
15 - A MC 74040 ✓	SW 1/4	Sec. 4	T. 40 N.	R. 11 W.	5-R.....210
16 - A MC 74041 ✓	NW 1/4	Sec. 4	T. 40 N.	R. 11 W.	5-R.....211
17 - A MC 74042 ✓	NE 1/4	Sec. 33	T. 41 N.	R. 11 W.	5-R.....212
18 - A MC 74043 ✓	SE 1/4	Sec. 33	T. 41 N.	R. 11 W.	5-R.....213
19 - A MC 74044 ✓	SW 1/4	Sec. 33	T. 41 N.	R. 11 W.	5-R.....214
20 - A MC 74045 ✓	NW 1/4	Sec. 33	T. 41 N.	R. 11 W.	5-R.....215
21 - A MC 74046 ✓	NE 1/4	Sec. 34	T. 41 N.	R. 11 W.	5-R.....216
22 - A MC 74047 ✓	SE 1/4	Sec. 34	T. 41 N.	R. 11 W.	5-R.....217
23 - A MC 74048 ✓	SW 1/4	Sec. 34	T. 41 N.	R. 11 W.	5-R.....218
24 - A MC 74049 ✓	NW 1/4	Sec. 34	T. 41 N.	R. 11 W.	5-R.....219
5A - A MC 74022 ✓	E 1/4 SE 1/4	Sec. 12	T. 40 N.	R. 12 W.	572....593-594
5B - A MC 74023 ✓	N 1/4 SW 1/4	Sec. 7	T. 40 N.	R. 11 W.	572....595-596

RECEIVED
 B.L.M. AZ STATE OFFICE
 OCT 17 1986
 7:40 A.M.
 PHOENIX, ARIZONA

<u>Name of Claim and BLM Serial Number</u>	<u>Section, Township and Range Within Meridian</u>	<u>Location Notice Book.....Page</u>
Gypsum Dome Placer Claims:		
Mohave County, State of Arizona		
Claim Number 9 - A MC 74127	NE 1/4 Sec. 20, T. 41 N, R. 11 W, S.R.B.M.	5R.....18
" 10 - A MC 74128	SE 1/4 Sec. 20, T. 41 N, R. 11 W, S.R.B.M.	5R.....19
" 11 - A MC 74129	SW 1/4 Sec. 20, T. 41 N, R. 11 W, S.R.B.M.	5R.....20
" 12 - A MC 74130	NW 1/4 Sec. 20, T. 41 N, R. 11 W, S.R.B.M.	5R.....21
" 13 - A MC 74131	NW 1/4 Sec. 21, T. 41 N, R. 11 W, S.R.B.M.	5R.....22
" 14 - A MC 74132	NE 1/4 Sec. 21, T. 41 N, R. 11 W, S.R.B.M.	5R.....23
" 15 - A MC 74133	SE 1/4 Sec. 21, T. 41 N, R. 11 W, S.R.B.M.	5R.....24
" 16 - A MC 74134	SW 1/4 Sec. 21, T. 41 N, R. 11 W, S.R.B.M.	5R.....25
" 17 - A MC 74135	NE 1/4 Sec. 19, T. 41 N, R. 11 W, S.R.B.M.	5R.....26
" 18 - A MC 74136	SE 1/4 Sec. 19, T. 41 N, R. 11 W, S.R.B.M.	5R.....27
" 19 - A MC 74137	SW 1/4 Sec. 19, T. 41 N, R. 11 W, S.R.B.M.	5R.....28
" 20 - A MC 74138	NE 1/4 Sec. 30, T. 41 N, R. 11 W, S.R.B.M.	5R.....29
" 21 - A MC 74139	SE 1/4 Sec. 30, T. 41 N, R. 11 W, S.R.B.M.	5R.....30
" 22 - A MC 74140	SW 1/4 Sec. 30, T. 41 N, R. 11 W, S.R.B.M.	5R.....31
" 23 - A MC 74141	NW 1/4 Sec. 30, T. 41 N, R. 11 W, S.R.B.M.	5R.....32

<u>Name of Claim and BLM Serial Number</u>	<u>Section, Township and Range Within Meridian</u>	<u>Location Notice Book.....Page</u>
Gypsum Hills Placer Claims:		
Mohave County, State of Arizona		
Claim Number 1 - A MC 74105	NW 1/4 Sec. 11, T. 41 N, R. 11 W, S.R.B.M.	5R.....33
" 2 - A MC 74106	SW 1/4 Sec. 11, T. 41 N, R. 11 W, S.R.B.M.	5R.....34
" 3 - A MC 74107	NE 1/4 Sec. 15, T. 41 N, R. 11 W, S.R.B.M.	5R.....35
" 4 - A MC 74108	SE 1/4 Sec. 15, T. 41 N, R. 11 W, S.R.B.M.	5R.....36
" 5 - A MC 74109	SW 1/4 Sec. 15, T. 41 N, R. 11 W, S.R.B.M.	5R.....37
" 6 - A MC 74149	NW 1/4 Sec. 14, T. 41 N, R. 11 W, S.R.B.M.	572.....591-92
" 7 - A MC 74110	NE 1/4 Sec. 22, T. 41 N, R. 11 W, S.R.B.M.	5R.....38
" 8 - A MC 74111	SE 1/4 Sec. 22, T. 41 N, R. 11 W, S.R.B.M.	5R.....39
" 9 - A MC 74112	SW 1/4 Sec. 22, T. 41 N, R. 11 W, S.R.B.M.	5R.....40
" 10 - A MC 74113	NW 1/4 Sec. 22, T. 41 N, R. 11 W, S.R.B.M.	5R.....41
" 11 - A MC 74114	NW 1/4 Sec. 23, T. 41 N, R. 11 W, S.R.B.M.	5R.....42
" 12 - A MC 74115	SW 1/4 Sec. 23, T. 41 N, R. 11 W, S.R.B.M.	5R.....43
Claim Number 13 - A MC 74116	SE 1/4 Sec. 23, T. 41 N, R. 11 W, S.R.B.M.	5R.....44
" 14 - A MC 74117	NE 1/4 Sec. 26, T. 41 N, R. 11 W, S.R.B.M.	5R.....45
" 15 - A MC 74118	NW 1/4 Sec. 26, T. 41 N, R. 11 W, S.R.B.M.	5R.....46
" 16 - A MC 74119	NE 1/4 Sec. 27, T. 41 N, R. 11 W, S.R.B.M.	5R.....47
" 17 - A MC 74120	SE 1/4 Sec. 27, T. 41 N, R. 11 W, S.R.B.M.	5R.....48
" 18 - A MC 74121	SW 1/4 Sec. 27, T. 41 N, R. 11 W, S.R.B.M.	5R.....49
" 19 - A MC 74122	NW 1/4 Sec. 27, T. 41 N, R. 11 W, S.R.B.M.	5R.....50
" 20 - A MC 74123	NE 1/4 Sec. 28, T. 41 N, R. 11 W, S.R.B.M.	5R.....51
" 21 - A MC 74124	SE 1/4 Sec. 28, T. 41 N, R. 11 W, S.R.B.M.	5R.....52
" 22 - A MC 74125	SW 1/4 Sec. 28, T. 41 N, R. 11 W, S.R.B.M.	5R.....53
" 23 - A MC 74126	NW 1/4 Sec. 28, T. 41 N, R. 11 W, S.R.B.M.	5R.....54

RECEIVED
 OCT 17 1986
 1:40 A.M.
 PHOENIX, ARIZONA

Name of Claim and BLM Serial Number

Section, Township and Range Within Meridian

Location Notice Book.....Page

**Gypsum Town Placer Claims:
Mohave County, State of Arizona**

Claim Number 1 - A MC 74074 ✓	NE 1/4 Sec. 26, T. 41 N, R. 12 W, S.R.B.M.	5Q.....483
" 2 - A MC 74075 ✓	SE 1/4 Sec. 26, T. 41 N, R. 12 W, S.R.B.M.	5Q.....484
" 3 - A MC 74076 ✓	SW 1/4 Sec. 26, T. 41 N, R. 12 W, S.R.B.M.	5Q.....485
" 4 - A MC 74077 ✓	NW 1/4 Sec. 26, T. 41 N, R. 12 W, S.R.B.M.	5Q.....486
" 5 - A MC 74078 ✓	NE 1/4 Sec. 25, T. 41 N, R. 12 W, S.R.B.M.	5Q.....487
" 6 - A MC 74079 ✓	SE 1/4 Sec. 25, T. 41 N, R. 12 W, S.R.B.M.	5Q.....488
" 7 - A MC 74080 ✓	SW 1/4 Sec. 25, T. 41 N, R. 12 W, S.R.B.M.	5Q.....489
" 8 - A MC 74081 ✓	NW 1/4 Sec. 25, T. 41 N, R. 12 W, S.R.B.M.	5Q.....490
" 9 - A MC 74082 ✓	NE 1/4 Sec. 35, T. 41 N, R. 12 W, S.R.B.M.	5Q.....491
" 10 - A MC 74083 ✓	SE 1/4 Sec. 35, T. 41 N, R. 12 W, S.R.B.M.	5Q.....492
" 11 - A MC 74084 ✓	SW 1/4 Sec. 35, T. 41 N, R. 12 W, S.R.B.M.	5Q.....493
" 12 - A MC 74085 ✓	NW 1/4 Sec. 35, T. 41 N, R. 12 W, S.R.B.M.	5Q.....494
" 13 - A MC 74142 ✓	NE 1/4 Sec. 2, T. 40 N, R. 12 W, S.R.B.M.	6D.....45
" 14 - A MC 74143 ✓	SE 1/4 Sec. 2, T. 40 N, R. 12 W, S.R.B.M.	6D.....46
" 15 - A MC 74144 ✓	SW 1/4 Sec. 2, T. 40 N, R. 12 W, S.R.B.M.	6D.....47
" 16 - A MC 74145 ✓	NW 1/4 Sec. 2, T. 40 N, R. 12 W, S.R.B.M.	6D.....48
Claim Number 17 - A MC 74086 ✓	NE 1/4 Sec. 11, T. 40 N, R. 12 W, S.R.B.M.	5Q.....495
" 18 - A MC 74087 ✓	SE 1/4 Sec. 11, T. 40 N, R. 12 W, S.R.B.M.	5Q.....496
" 19 - A MC 74088 ✓	SW 1/4 Sec. 11, T. 40 N, R. 12 W, S.R.B.M.	5Q.....497
" 20 - A MC 74089 ✓	NW 1/4 Sec. 11, T. 40 N, R. 12 W, S.R.B.M.	5Q.....498
" 21 - A MC 74090 ✓	NW 1/4 Sec. 14, T. 40 N, R. 12 W, S.R.B.M.	5Q.....499
" 22 - A MC 74091 ✓	NE 1/4 Sec. 15, T. 40 N, R. 12 W, S.R.B.M.	5Q.....500
" 23 - A MC 74092 ✓	SE 1/4 Sec. 15, T. 40 N, R. 12 W, S.R.B.M.	5R.....1
" 24 - A MC 74093 ✓	SW 1/4 Sec. 15, T. 40 N, R. 12 W, S.R.B.M.	5R.....2
" 25 - A MC 74094 ✓	NW 1/4 Sec. 15, T. 40 N, R. 12 W, S.R.B.M.	5R.....3
" 26 - A MC 74095 ✓	NE 1/4 Sec. 21, T. 40 N, R. 12 W, S.R.B.M.	5R.....4
" 27 - A MC 74096 ✓	SE 1/4 Sec. 21, T. 40 N, R. 12 W, S.R.B.M.	5R.....5
" 28 - A MC 74097 ✓	NE 1/4 Sec. 22, T. 40 N, R. 12 W, S.R.B.M.	5R.....6
" 29 - A MC 74098 ✓	SE 1/4 Sec. 22, T. 40 N, R. 12 W, S.R.B.M.	5R.....7
" 30 - A MC 74099 ✓	SW 1/4 Sec. 22, T. 40 N, R. 12 W, S.R.B.M.	5R.....8
" 31 - A MC 74100 ✓	NW 1/4 Sec. 22, T. 40 N, R. 12 W, S.R.B.M.	5R.....9
" 32 - A MC 74101 ✓	NW 1/4 Sec. 27, T. 40 N, R. 12 W, S.R.B.M.	5R.....10
Claim Number 33 - A MC 74102 ✓	SW 1/4 Sec. 27, T. 40 N, R. 12 W, S.R.B.M.	5R.....11
" 34 - A MC 74103 ✓	NE 1/4 Sec. 28, T. 40 N, R. 12 W, S.R.B.M.	5R.....12
" 35 - A MC 74104 ✓	SE 1/4 Sec. 28, T. 40 N, R. 12 W, S.R.B.M.	5R.....13
" 45 - A MC 74050 ✓	NE 1/4 Sec. 3, T. 40 N, R. 12 W, S.R.B.M.	5R.....220
" 46 - A MC 74051 ✓	SE 1/4 Sec. 3, T. 40 N, R. 12 W, S.R.B.M.	5R.....221
" 47 - A MC 74052 ✓	SW 1/4 Sec. 3, T. 40 N, R. 12 W, S.R.B.M.	5R.....222
" 48 - A MC 74053 ✓	NW 1/4 Sec. 3, T. 40 N, R. 12 W, S.R.B.M.	5R.....223
" 49 - A MC 74054 ✓	NE 1/4 Sec. 10, T. 40 N, R. 12 W, S.R.B.M.	5R.....224
" 50 - A MC 74055 ✓	SE 1/4 Sec. 10, T. 40 N, R. 12 W, S.R.B.M.	5R.....225
" 51 - A MC 74056 ✓	SW 1/4 Sec. 10, T. 40 N, R. 12 W, S.R.B.M.	5R.....226
" 52 - A MC 74057 ✓	NW 1/4 Sec. 10, T. 40 N, R. 12 W, S.R.B.M.	5R.....227
" 53 - A MC 74148 ✓	SW 1/4 Sec. 14, T. 40 N, R. 11 W, S.R.B.M.	572....597-598

B.L.M. RECEIVED
OCT 17 1986
7:45 A.M.
PHOENIX, ARIZONA

74022
jm

Standard Gypsum U.S.A., Inc.
c/o A. Ray Hamrick III
Attorney at Law
9777 Wilshire Blvd., Suite 700
Beverly Hills, California 90212

December 26, 1985

Bureau of Land Management
Arizona State Office
2400 Valley Bank Center
Phoenix, Arizona 85073

Evidence of Annual Assessment Work

Dear Sir or Madam:

PLEASE TAKE NOTICE that Standard Gypsum U.S.A., Inc. is the owner of the following unpatented placer mining claims for which location notices have heretofore been recorded in the records of the County Recorder of Mohave County, Arizona. The names of said claims, the Bureau of Land Management numbers assigned, and the legal descriptions of said claims are contained in the Affidavits of Annual Labor and Improvements annexed hereto.

Said Affidavits annexed hereto are exact copies of the Affidavits of Annual Labor and Improvements for the assessment year ended at 12 o'clock noon, September 1, 1985, which have been or will be recorded on or before December 30, 1985, in the office of the County Recorder for the County of Mohave, State of Arizona for each of the above-described claims.

The mailing address of Standard Gypsum U.S.A., Inc. is the same as above.

Very truly yours,

Adam W. Leonard
Senior Vice President
Standard Gypsum U.S.A., Inc.

RECEIVED
B.L.M. AZ STATE OFFICE

DEC 30 1985

07:45 A.M.
PHOENIX, ARIZONA

Recording requested by and
when recorded mail to:

Standard Gypsum U.S.A., Inc.
c/o A. Raymond Hamrick III
Attorney at Law
9777 Wilshire Blvd., Suite 700
Beverly Hills, California 90212

STATE OF NEVADA)
) ss.
COUNTY OF CLARK)

AFFIDAVIT OF
ANNUAL LABOR
AND IMPROVEMENTS

The undersigned, being duly sworn states:

1. He is a citizen of Canada and more than eighteen years of age, resides in the City of Los Angeles, County of Los Angeles, State of California, and is personally acquainted with the mining claims which are described in Exhibit A which is annexed hereto and incorporated herein by reference.

2. At least Ten Thousand Eight Hundred Dollars (\$10,800.00) worth of labor or improvements was performed or made during the annual assessment year beginning at noon on September 1, 1984, and ending at noon on September 1, 1985, upon or for the benefit of the following listed placer mining claims comprising of a contiguous group of claims located in the County of Mohave, State of Arizona: Tip Top Gypsum Placer Claims Nos. 1 through 24 and 5A and 5B; Gypsum Town Placer Claims Nos. 1 through 35 and 45 through 53; Gypsum Hills Placer Claims nos. 1 through 23; and Gypsum Dome Placer Claims Nos. 9 through 23. The names and locations of such claims, the Bureau of Land Management numbers

RECEIVED
B.L.M. AZ STATE OFFICE

DEC 30 1985

07:45 A.M.
PHOENIX, ARIZONA

assigned to them and the book page in the records of the County of Mohave, State of Arizona, where the location notices for such claims are recorded are set forth in Exhibit A annexed hereto.

3. The labor or improvements consisted of: road work and sampling.

4. The persons who performed the labor or improvements are identified as follows:

American Development Company

Barry Schreiber

Baugh Owyang

5. Said labor or improvements were made at the request of Standard Gypsum U.S.A., Inc. and for the benefit of Standard Gypsum U.S.A, Inc.

6. Such labor or improvements were made by and at the expense of Standard Gypsum U.S.A., Inc. to comply with the laws of the United States of America pertaining to annual assessment work.

DATED: December 26, 1985

BY: Adam W. Leonard
Senior Vice President

RECEIVED
R. M. AZ STATE OFFICE

DEC 30 1985

07:45 A.M.
PHOENIX, ARIZONA

Subscribed and sworn to before me on December 26, 1985

Maureen C. Wilson
Notary Public



MAUREEN C. WILSON
Notary Public - State of Nevada
CLARK COUNTY
My Appointment Expires Jan. 26, 1989

U.S. BLM
PHOENIX, ARIZONA

RECEIVED
BLM, AZ STATE OFFICE
DEC 30 1995

ANNUAL PROOF OF LABOR

EXHIBIT A

Name of Claim and BLM Serial Number

Section, Township and Range Within Meridian

Location Notice
Book.....Page

Gypsum City Placer Claims, continued:
Mohave county, State of Arizona

Claim Number 15 - A MC 74070	NE 1/4 Sec. 24, T. 41 N, R. 13 W, S.R.B.M.	5R.....91
" 16 - A MC 74071	SE 1/4 Sec. 13, T. 41 N, R. 13 W, S.R.B.M.	5R.....92
" 17 - A MC 74072	SW 1/4 Sec. 13, T. 41 N, R. 13 W, S.R.B.M.	5R.....93
" 18 - A MC 74073	NE 1/4 Sec. 13, T. 41 N, R. 13 W, S.R.B.M.	5R.....94
" 19 - A MC 74146	NE 1/4 Sec. 7, T. 41 N, R. 12 W, S.R.B.M.	5R.....198
" 20 - A MC 74147	NW 1/4 Sec. 7, T. 41 N, R. 12 W, S.R.B.M.	5R.....199

07/19 A.M.
PHOENIX, ARIZONA

DEC 30 1935

RECEIVED
BLM. AZ STATE OFFICE

ANNUAL PROOF OF LABOR

EXHIBIT A

<u>Name of Claim and BLM Serial Number</u>	<u>Section, Township and Range Within Meridian</u>	<u>Location Notice</u> <u>Book.....Page</u>
Gypsum City Placer Claims: Mohave County, State of Arizona		
Claim Number 1 - A MC 74024	SW 1/4 NW 1/4 Sec. 8, T. 41 N, R. 12 W, S.R.B.M.	5R.....77
" 2 - A MC 74025	W 1/2 SW 1/4 Sec. 8, T. 41 N, R. 12 W, S.R.B.M. (amended 40 acres)	5R.....78
" 3 - A MC 74058	SE 1/4 Sec. 7, T. 41 N, R. 12 W, S.R.B.M. (amended 80 acres)	5R.....79
" 4 - A MC 74059	SW 1/4 Sec. 7, T. 41 N, R. 12 W, S.R.B.M.	5R.....80
" 5 - A MC 74060	NE 1/4 Sec. 18, T. 41 N, R. 12 W, S.R.B.M.	5R.....81
" 6 - A MC 74061	SE 1/4 Sec. 18, T. 41 N, R. 12 W, S.R.B.M.	5R.....82
" 7 - A MC 74062	SW 1/4 Sec. 18, T. 41 N, R. 12 W, S.R.B.M.	5R.....83
" 8 - A MC 74063	NW 1/4 Sec. 18, T. 41 N, R. 12 W, S.R.B.M.	5R.....84
" 9 - A MC 74064	NE 1/4 Sec. 19, T. 41 N, R. 12 W, S.R.B.M.	5R.....85
" 10 - A MC 74065	SE 1/4 Sec. 19, T. 41 N, R. 12 W, S.R.B.M.	5R.....86
" 11 - A MC 74066	SW 1/4 Sec. 19, T. 41 N, R. 12 W, S.R.B.M.	5R.....87
" 12 - A MC 74067	NW 1/4 Sec. 19, T. 41 N, R. 12 W, S.R.B.M.	5R.....88
" 13 - A MC 74068	SW 1/4 Sec. 20, T. 41 N, R. 12 W, S.R.B.M.	5R.....89
" 14 - A MC 74069	SE 1/4 Sec. 24, T. 41 N, R. 13 W, S.R.B.M.	5R.....90

RECEIVED
 BLM. AZ STATE OFFICE
 DEC 30 1985
 01:45 A.M.
 PHOENIX, ARIZONA

ANNUAL PROOF OF LABOR

EXHIBIT A

Name of Claim and BLM Serial Number

Section, Township and Range Within Meridian

Location Notice
Book.....Page

Tip Top Gypsum Placer Claims:
 Mohave County, State of Arizona

Claim Number 1 - A MC 74026 - 039	SE $\frac{1}{4}$ Sec. 14, T. 40 N, R. 12 W, S.R.B.M.	5-R.....196
" 2 - A MC 74027	NE $\frac{1}{4}$ Sec. 13, T. 40 N, R. 12 W, S.R.B.M.	5-R.....197
" 3 - A MC 74028	SW $\frac{1}{4}$ Sec. 13, T. 40 N, R. 12 W, S.R.B.M.	5-R.....198
" 4 - A MC 74029	NW $\frac{1}{4}$ Sec. 13, T. 40 N, R. 12 W, S.R.B.M.	5-R.....199
" 5 - A MC 74030	NW $\frac{1}{4}$ Sec. 7, T. 40 N, R. 11 W, S.R.B.M.	5-R.....200
" 6 - A MC 74031	SW $\frac{1}{4}$ Sec. 6, T. 40 N, R. 11 W, S.R.B.M.	5-R.....201
" 7 - A MC 74032	SE $\frac{1}{4}$ Sec. 6, T. 40 N, R. 11 W, S.R.B.M.	5-R.....202
" 8 - A MC 74033	NE $\frac{1}{4}$ Sec. 6, T. 40 N, R. 11 W, S.R.B.M.	5-R.....203
" 9 - A MC 74034	NE $\frac{1}{4}$ Sec. 5, T. 40 N, R. 11 W, S.R.B.M.	5-R.....204
" 10 - A MC 74035	SE $\frac{1}{4}$ Sec. 5, T. 40 N, R. 11 W, S.R.B.M.	5-R.....205
" 11 - A MC 74036	SW $\frac{1}{4}$ Sec. 5, T. 40 N, R. 11 W, S.R.B.M.	5-R.....206
" 12 - A MC 74037	NW $\frac{1}{4}$ Sec. 5, T. 40 N, R. 11 W, S.R.B.M.	5-R.....207
" 13 - A MC 74038	NE $\frac{1}{4}$ Sec. 4, T. 40 N, R. 11 W, S.R.B.M.	5-R.....208
" 14 - A MC 74039	SE $\frac{1}{4}$ Sec. 4, T. 40 N, R. 11 W, S.R.B.M.	5-R.....209

RECEIVED
 BLM. AZ STATE OFFICE
 DEC 30 1985
 9:15 A.M.
 PHOENIX, ARIZONA

ANNUAL PROOF OF LABOR

EXHIBIT A

<u>Name of Claim and BLM Serial Number</u>	<u>Section, Township and Range Within Meridian</u>	<u>Location Notice</u> <u>Book.....Page</u>
<u>Tip Top Gypsum Placer Claims, continued:</u> Mohave County, State of Arizona		
Claim Number 15 - A MC 74040 ✓ -049	SW¼ Sec. 4, T. 40 N, R. 11 W, S.R.B.M.	5-R.....210
" 16 - A MC 74041 ✓	NW¼ Sec. 4, T. 40 N, R. 11 W, S.R.B.M.	5-R.....211
" 17 - A MC 74042 ✓	NE¼ Sec. 33, T. 41 N, R. 11 W, S.R.B.M.	5-R.....212
" 18 - A MC 74043 ✓	SE¼ Sec. 33, T. 41 N, R. 11 W, S.R.B.M.	5-R.....213
" 19 - A MC 74044 ✓	SW¼ Sec. 33, T. 41 N, R. 11 W, S.R.B.M.	5-R.....214
" 20 - A MC 74045 ✓	NW¼ Sec. 33, T. 41 N, R. 11 W, S.R.B.M.	5-R.....215
" 21 - A MC 74046 ✓	NE¼ Sec. 34, T. 41 N, R. 11 W, S.R.B.M.	5-R.....216
" 22 - A MC 74047 ✓	SE¼ Sec. 34, T. 41 N, R. 11 W, S.R.B.M.	5-R.....217
" 23 - A MC 74048 ✓	SW¼ Sec. 34, T. 41 N, R. 11 W, S.R.B.M.	5-R.....218
" 24 - A MC 74049 ✓	NW¼ Sec. 34, T. 41 N, R. 11 W, S.R.B.M.	5-R.....219
" 5A - A MC 74022 -	E¼SE¼ Sec. 12, T. 40 N, R. 12 W, S.R.B.M.	572....593-594
" 5B - A MC 74023 -	N¼SW¼ Sec. 7, T. 40 N, R. 11 W, S.R.B.M.	572....595-596

ANNUAL PROOF OF LABOR

EXHIBIT A

07:45 A.M.
PHOENIX, ARIZONA

DEC 30 1985

RECEIVED
B.L.M. AZ STATE OFFICE

Name of Claim and BLM Serial Number

Section, Township and Range Within Meridian

Location Notice
Book.....Page

Gypsum Town Placer Claims:
Mohave County, State of Arizona

Claim Number 1 - A MC 74074 - 085	NE 1/4 Sec. 26, T. 41 N, R. 12 W, S.R.B.M.	5Q.....483
" 2 - A MC 74075	SE 1/4 Sec. 26, T. 41 N, R. 12 W, S.R.B.M.	5Q.....484
" 3 - A MC 74076	SW 1/4 Sec. 26, T. 41 N, R. 12 W, S.R.B.M.	5Q.....485
" 4 - A MC 74077	NW 1/4 Sec. 26, T. 41 N, R. 12 W, S.R.B.M.	5Q.....486
" 5 - A MC 74078	NE 1/4 Sec. 25, T. 41 N, R. 12 W, S.R.B.M.	5Q.....487
" 6 - A MC 74079	SE 1/4 Sec. 25, T. 41 N, R. 12 W, S.R.B.M.	5Q.....488
" 7 - A MC 74080	SW 1/4 Sec. 25, T. 41 N, R. 12 W, S.R.B.M.	5Q.....489
" 8 - A MC 74081	NW 1/4 Sec. 25, T. 41 N, R. 12 W, S.R.B.M.	5Q.....490
" 9 - A MC 74082	NE 1/4 Sec. 35, T. 41 N, R. 12 W, S.R.B.M.	5Q.....491
" 10 - A MC 74083	SE 1/4 Sec. 35, T. 41 N, R. 12 W, S.R.B.M.	5Q.....492
" 11 - A MC 74084	SW 1/4 Sec. 35, T. 41 N, R. 12 W, S.R.B.M.	5Q.....493
" 12 - A MC 74085	NW 1/4 Sec. 35, T. 41 N, R. 12 W, S.R.B.M.	5Q.....494
" 13 - A MC 74142 - 145	NE 1/4 Sec. 2, T. 40 N, R. 12 W, S.R.B.M.	6D.....45
" 14 - A MC 74143	SE 1/4 Sec. 2, T. 40 N, R. 12 W, S.R.B.M.	6D.....46
" 15 - A MC 74144	SW 1/4 Sec. 2, T. 40 N, R. 12 W, S.R.B.M.	6D.....47
" 16 - A MC 74145	NW 1/4 Sec. 2, T. 40 N, R. 12 W, S.R.B.M.	6D.....48

U.S. BLM,
PHOENIX, ARIZONA

DEC 30 1985

RECEIVED
BLM AZ STATE OFFICE

ANNUAL PROOF OF LABOR

EXHIBIT A

Name of Claim and BLM Serial Number

Section, Township and Range Within Meridian

Location Notice
Book.....Page

Gypsum Town Placer Claims, continued:
Mohave County, State of Arizona

Claim Number 17 - A MC 74086	NE 1/4 Sec. 11, T. 40 N, R. 12 W, S.R.B.M.	5Q.....495
" 18 - A MC 74087	SE 1/4 Sec. 11, T. 40 N, R. 12 W, S.R.B.M.	5Q.....496
" 19 - A MC 74088	SW 1/4 Sec. 11, T. 40 N, R. 12 W, S.R.B.M.	5Q.....497
" 20 - A MC 74089	NW 1/4 Sec. 11, T. 40 N, R. 12 W, S.R.B.M.	5Q.....498
" 21 - A MC 74090	NW 1/4 Sec. 14, T. 40 N, R. 12 W, S.R.B.M.	5Q.....499
" 22 - A MC 74091	NE 1/4 Sec. 15, T. 40 N, R. 12 W, S.R.B.M.	5Q.....500
" 23 - A MC 74092	SE 1/4 Sec. 15, T. 40 N, R. 12 W, S.R.B.M.	5R.....1
" 24 - A MC 74093	SW 1/4 Sec. 15, T. 40 N, R. 12 W, S.R.B.M.	5R.....2
" 25 - A MC 74094	NW 1/4 Sec. 15, T. 40 N, R. 12 W, S.R.B.M.	5R.....3
" 26 - A MC 74095	NE 1/4 Sec. 21, T. 40 N, R. 12 W, S.R.B.M.	5R.....4
" 27 - A MC 74096	SE 1/4 Sec. 21, T. 40 N, R. 12 W, S.R.B.M.	5R.....5
" 28 - A MC 74097	NE 1/4 Sec. 22, T. 40 N, R. 12 W, S.R.B.M.	5R.....6
" 29 - A MC 74098	SE 1/4 Sec. 22, T. 40 N, R. 12 W, S.R.B.M.	5R.....7
" 30 - A MC 74099	SW 1/4 Sec. 22, T. 40 N, R. 12 W, S.R.B.M.	5R.....8
" 31 - A MC 74100	NW 1/4 Sec. 22, T. 40 N, R. 12 W, S.R.B.M.	5R.....9
" 32 - A MC 74101	NW 1/4 Sec. 27, T. 40 N, R. 12 W, S.R.B.M.	5R.....10

74101

ANNUAL PROOF OF LABOR

EXHIBIT A

01:45 A.M.
PHOENIX, ARIZONA

RECEIVED
BLM. AZ STATE OFFICE
DEC 30 1985

Name of Claim and BLM Serial Number

Section, Township and Range Within Meridian

Location Notice
Book.....Page

Gypsum Town Placer Claims, CONTINUED:
Mohave County, State of Arizona

Claim Number 33 - A MC 74102 - 104	SW 1/4 Sec. 27, T. 40 N, R. 12 W, S.R.B.M.	5R.....11
" 34 - A MC 74103	NE 1/4 Sec. 28, T. 40 N, R. 12 W, S.R.B.M.	5R.....12
" 35 - A MC 74104	SE 1/4 Sec. 28, T. 40 N, R. 12 W, S.R.B.M.	5R.....13
" 45 - A MC 74050 - 057	NE 1/4 Sec. 3, T. 40 N, R. 12 W, S.R.B.M.	5R.....220
" 46 - A MC 74051	SE 1/4 Sec. 3, T. 40 N, R. 12 W, S.R.B.M.	5R.....221
" 47 - A MC 74052	SW 1/4 Sec. 3, T. 40 N, R. 12 W, S.R.B.M.	5R.....222
" 48 - A MC 74053	NW 1/4 Sec. 3, T. 40 N, R. 12 W, S.R.B.M.	5R.....223
" 49 - A MC 74054	NE 1/4 Sec. 10, T. 40 N, R. 12 W, S.R.B.M.	5R.....224
" 50 - A MC 74055	SE 1/4 Sec. 10, T. 40 N, R. 12 W, S.R.B.M.	5R.....225
" 51 - A MC 74056	SW 1/4 Sec. 10, T. 40 N, R. 12 W, S.R.B.M.	5R.....226
" 52 - A MC 74057	NW 1/4 Sec. 10, T. 40 N, R. 12 W, S.R.B.M.	5R.....227
" 53 - A MC 74148 -	SW 1/4 Sec. 14, T. 40 N, R. 11 W, S.R.B.M.	572....597-598

CLAS A.M.
PHOENIX, ARIZONA

DEC 30 1985

RECEIVED
BLM, AZ STATE OFFICE

ANNUAL PROOF OF LABOR

EXHIBIT A

Name of Claim and BLM Serial Number

Section, Township and Range Within Meridian

Location Notice
Book.....Page

Gypsum Hills Placer Claims:
Mohave County, State of Arizona

Claim Number 1 - A MC 74105	NW 1/4 Sec. 11, T. 41 N, R. 11 W, S.R.B.M.	5R.....33
" 2 - A MC 74106	SW 1/4 Sec. 11, T. 41 N, R. 11 W, S.R.B.M.	5R.....34
" 3 - A MC 74107	NE 1/4 Sec. 15, T. 41 N, R. 11 W, S.R.B.M.	5R.....35
" 4 - A MC 74108	SE 1/4 Sec. 15, T. 41 N, R. 11 W, S.R.B.M.	5R.....36
" 5 - A MC 74109	SW 1/4 Sec. 15, T. 41 N, R. 11 W, S.R.B.M.	5R.....37
" 6 - A MC 74149	NW 1/4 Sec. 14, T. 41 N, R. 11 W, S.R.B.M.	572.....591-92
" 7 - A MC 74110 -115	NE 1/4 Sec. 22, T. 41 N, R. 11 W, S.R.B.M.	5R.....38
" 8 - A MC 74111	SE 1/4 Sec. 22, T. 41 N, R. 11 W, S.R.B.M.	5R.....39
" 9 - A MC 74112	SW 1/4 Sec. 22, T. 41 N, R. 11 W, S.R.B.M.	5R.....40
" 10 - A MC 74113	NW 1/4 Sec. 22, T. 41 N, R. 11 W, S.R.B.M.	5R.....41
" 11 - A MC 74114	NW 1/4 Sec. 23, T. 41 N, R. 11 W, S.R.B.M.	5R.....42
" 12 - A MC 74115	SW 1/4 Sec. 23, T. 41 N, R. 11 W, S.R.B.M.	5R.....43

ANNUAL PROOF OF LABOR

EXHIBIT A

0143 A.M.
PHOENIX, ARIZONA

DEC 30 1985

RECEIVED
BLM. STATE OFFICE

Name of Claim and BLM Serial Number

Section, Township and Range Within Meridian

Location Notice
Book.....Page

Gypsum Hills Pacer Claims, continued:
Mohave County, State of Arizona

Claim Number 13 - A MC 74116-126	SE 1/4 Sec. 23, T. 41 N, R. 11 W, S.R.B.M.	5R.....44
" 14 - A MC 74117	NE 1/4 Sec. 26, T. 41 N, R. 11 W, S.R.B.M.	5R.....45
" 15 - A MC 74118	NW 1/4 Sec. 26, T. 41 N, R. 11 W, S.R.B.M.	5R.....46
" 16 - A MC 74119	NE 1/4 Sec. 27, T. 41 N, R. 11 W, S.R.B.M.	5R.....47
" 17 - A MC 74120	SE 1/4 Sec. 27, T. 41 N, R. 11 W, S.R.B.M.	5R.....48
" 18 - A MC 74121	SW 1/4 Sec. 27, T. 41 N, R. 11 W, S.R.B.M.	5R.....49
" 19 - A MC 74122	NW 1/4 Sec. 27, T. 41 N, R. 11 W, S.R.B.M.	5R.....50
" 20 - A MC 74123	NE 1/4 Sec. 28, T. 41 N, R. 11 W, S.R.B.M.	5R.....51
" 21 - A MC 74124	SE 1/4 Sec. 28, T. 41 N, R. 11 W, S.R.B.M.	5R.....52
" 22 - A MC 74125	SW 1/4 Sec. 28, T. 41 N, R. 11 W, S.R.B.M.	5R.....53
" 23 - A MC 74126	NW 1/4 Sec. 28, T. 41 N, R. 11 W, S.R.B.M.	5R.....54

ANNUAL PROOF OF LABOR

EXHIBIT A

PHOENIX, ARIZONA
OCT 26 AM.

DEC 30 1935

RECEIVED
BLM. AZ STATE OFFICE

Name of Claim and BLM Serial Number

Section, Township and Range Within Meridian

Location Notice
Book.....Page

Gypsum Dome Placer Claims:
Mohave County, State of Arizona

Claim Number 9 - A MC 74127 - 141	NE 1/4 Sec. 20, T. 41 N, R. 11 W, S.R.B.M.	5R.....18
" 10 - A MC 74128	SE 1/4 Sec. 20, T. 41 N, R. 11 W, S.R.B.M.	5R.....19
" 11 - A MC 74129	SW 1/4 Sec. 20, T. 41 N, R. 11 W, S.R.B.M.	5R.....20
" 12 - A MC 74130	NW 1/4 Sec. 20, T. 41 N, R. 11 W, S.R.B.M.	5R.....21
" 13 - A MC 74131	NW 1/4 Sec. 21, T. 41 N, R. 11 W, S.R.B.M.	5R.....22
" 14 - A MC 74132	NE 1/4 Sec. 21, T. 41 N, R. 11 W, S.R.B.M.	5R.....23
" 15 - A MC 74133	SE 1/4 Sec. 21, T. 41 N, R. 11 W, S.R.B.M.	5R.....24
" 16 - A MC 74134	SW 1/4 Sec. 21, T. 41 N, R. 11 W, S.R.B.M.	5R.....25
" 17 - A MC 74135	NE 1/4 Sec. 19, T. 41 N, R. 11 W, S.R.B.M.	5R.....26
" 18 - A MC 74136	SE 1/4 Sec. 19, T. 41 N, R. 11 W, S.R.B.M.	5R.....27
" 19 - A MC 74137	SW 1/4 Sec. 19, T. 41 N, R. 11 W, S.R.B.M.	5R.....28
" 20 - A MC 74138	NE 1/4 Sec. 30, T. 41 N, R. 11 W, S.R.B.M.	5R.....29
" 21 - A MC 74139	SE 1/4 Sec. 30, T. 41 N, R. 11 W, S.R.B.M.	5R.....30
" 22 - A MC 74140	SW 1/4 Sec. 30, T. 41 N, R. 11 W, S.R.B.M.	5R.....31
" 23 - A MC 74141	NW 1/4 Sec. 30, T. 41 N, R. 11 W, S.R.B.M.	5R.....32

74024
74058
74146
ceq

AFFIDAVIT OF PERFORMANCE OF ANNUAL ASSESSMENT WORK

Effective Date 1/15/85	County and State MOHAVE, ARIZONA
AFFIANT (Name, Address and Zip Code) Carl Freeberg Box 850 St. George, Utah 84770	OWNERS OF MINING CLAIM(s) (Names, Addresses, and Zip Codes) Zonah Corporation Box 850 St. George, Utah 84770
For a description of the Mining Claim(s) GYPSUM CITY SEE EXHIBIT "A"	Period of Time Covered by this Affidavit (give dates) 9/1/84 to 9/1/85

PURSUANT TO ARS § 27-208 and 43-CFR 3833.2 Affiant States:

- Affiant is a citizen of the United States, is over 18 years of age, resides at the above address and is personally acquainted with the above described mining claim(s).
- During the period of time stated above, at least \$ 2000.00 worth of work and improvements were done and performed upon Mining Claim(s) not including the location of the claim(s).
- The work and improvements were made by and at the expense of the above named Owner of Mining Claim(s) for the purposes of complying with the laws of the United States pertaining to assessment or annual work.
- The following persons were employed by Zonah Corporation, being the Owner of Mining Claim(s) and labored upon Mining Claim(s) and did the work and improvements:

Carl Freeberg	Aaron Snyder
Richard Rogers	Gordon Farnsworth
Anthony Taylor	Robert Grey
Curtis Rogers	Jason Rogers

5. The following work was performed on Mining Claim(s):

Mining and milling
Road building and repair.

Carl Freeberg
Signatures of Affiant
CARL FREEBERG

STATE OF: Arizona COUNTY OF: Mohave 2/15/85	Verification. On this date, before me, a Notary Public, personally appeared: <u>Carl Freeberg</u> SS. who, being duly sworn upon oath, stated that he had read this document and knows of his own knowledge that the facts stated within are true and correct, except for those matters based on information which he believes to be true.	Signature of Notary Public: <i>Lawrence Paul</i> Notary Expiration Date: 5/5/87
Date of Verification 2/15/85		

INSTRUCTIONS: Record in Office of County Recorder for County where claim is located before December 30 and file with proper BLM office before December 30 each year.

This instrument was recorded or filed at the request of:
Zonah Corporation
Box 850
St. George, Utah 84770

CERTIFICATE OF RECORDATION OR FILING
MICROFILMED
Fee # 85 5770 INDEXED
RECORDED

Recorded in Official Records
of Mohave County, Arizona
FEB 15 1985 - 11 40 AM
Joan McCall, Recorder
\$ 5.00
1 of 2

The recording official is directed to return this instrument or a copy thereof to the above person.
BOOK 1091 PAGE 980

RECEIVED
BLM. AZ STATE OFFICE
OCT 23 1985
07:45 A.M.
PHOENIX, ARIZONA

		Recorded, Book Page
#-1-	SW 1/4 NW 1/4 Sec. 8. T. 41 N, R. 12 W, S.R.B.M. (amended 40 acres)	5-R.....77
#-2-	W 1/2 SW 1/4 Sec. 8. T. 41 N, R. 12 W, S.R.B.M. (amended 80 acres)	5-R.....78
#-3-	SE 1/4 Sec. 7, T. 41 N, R. 12 W, S.R.B.M.	5-R.....79
#-4-	SW 1/4 Sec. 7, T. 41 N, R. 12 W, S.R.B.M.	5-R.....80
#-5-	NE 1/4 Sec. 18, T. 41 N, R. 12 W, S.R.B.M.	5-R.....81
#-6-	SE 1/4 Sec. 18, T. 41 N, R. 12 W, S.R.B.M.	5-R.....82
#-7-	SW 1/4 Sec. 18, T. 41 N, R. 12 W, S.R.B.M.	5-R.....83
#-8-	NW 1/4 Sec. 18, T. 41 N, R. 12 W, S.R.B.M.	5-R.....84
#-9-	NE 1/4 Sec. 19, T. 41 N, R. 12 W, S.R.B.M.	5-R.....85
#10-	SE 1/4 Sec. 19, T. 41 N, R. 12 W, S.R.B.M.	5-R.....86
#11-	SW 1/4 Sec. 19, T. 41 N, R. 12 W, S.R.B.M.	5-R.....87
#12-	NW 1/4 Sec. 19, T. 41 N, R. 12 W, S.R.B.M.	5-R.....88
#13-	SW 1/4 Sec. 20, T. 41 N, R. 12 W, S.R.B.M.	5-R.....89
#14-	SE 1/4 Sec. 24, T. 41 N, R. 13 W, S.R.B.M.	5-R.....90
#15-	NE 1/4 Sec. 24, T. 41 N, R. 13 W, S.R.B.M.	5-R.....91
#16-	SE 1/4 Sec. 13, T. 41 N, R. 13 W, S.R.B.M.	5-R.....92
#17-	SW 1/4 Sec. 13, T. 41 N, R. 13 W, S.R.B.M.	5-R.....93
#18-	NE 1/4 Sec. 13, T. 41 N, R. 13 W, S.R.B.M.	5-R.....94
#19-	NE 1/4 Sec. 7, T. 41 N, R. 12 W, S.R.B.M.	5-R.....198
#20-	NW 1/4 Sec. 7, T. 41 N, R. 12 W, S.R.B.M.	5-R.....199

Claim Number

BLM Serial Numbers

1.....	A MC 74024 x
2.....	A MC 74025 x
3.....	A MC 74058 x
4.....	A MC 74059 x
5.....	A MC 74060 x
6.....	A MC 74061 x
7.....	A MC 74062 x
8.....	A MC 74063 x
9.....	A MC 74064 x
10.....	A MC 74065 x
11.....	A MC 74066 x
12.....	A MC 74067 x
13.....	A MC 74068 x
14.....	A MC 74069 x
15.....	A MC 74070 x
16.....	A MC 74071 x
17.....	A MC 74072 x
18.....	A MC 74073 x
19"Amended".....	A MC 74146 x
20.....	A MC 74147 x

RECEIVED
B.L.M. AZ STATE OFFICE

OCT 23 1985

07:45 A.M.
PHOENIX, ARIZONA

EXHIBIT "A"

74022
 74026
 74074
 74142
 74148
 139164 ceg
 11/12

AFFIDAVIT OF PERFORMANCE OF ANNUAL ASSESSMENT WORK

Effective Date 8-30-85	County and State MOHAVE, ARIZONA
AFFIANT (Name, Address and Zip Code) Carl Freeberg Box 850 St. George, Utah 84770	OWNERS OF MINING CLAIM(s) (Names, Addresses, and Zip Codes) Zonah Corporation Box 850 St. George, Utah 84770
For a description of the Mining Claim(s) Gypsum Dome, Gypsum Town, Tip Top, Haystack, Mt. Aetna, Gypsum Hills SEE EXHIBIT "A"	Period of Time Covered by this Affidavit (give dates) 9/1/84 to 9/1/85

PURSUANT TO ARS § 27-208 and 43-CFR 3833.2 Affiant States:

- Affiant is a citizen of the United States, is over 18 years of age, resides at the above address and is personally acquainted with the above described mining claim(s).
- During the period of time stated above, at least \$ 12200.00 worth of work and improvements were done and performed upon Mining Claim(s) not including the location of the claim(s).
- The work and improvements were made by and at the expense of the above named Owner of Mining Claim(s) for the purposes of complying with the laws of the United States pertaining to assessment or annual work.
- The following persons were employed by Zonah Corporation, being the Owner of Mining Claim(s) and labored upon Mining Claim(s) and did the work and improvements:

CARL FREEBERG
RICHARD ROGERS
ANTHONY TAYLOR
JASON ROGERS

AARON SNYDER
CURTIS ROGERS

5. The following work was performed on Mining Claim(s):

ROAD MAINTENANCE AND REPAIR.
DRILLING FOR SAMPLING AND TESTING PURPOSES.
SAMPLE TAKING.

Carl Freeberg
 CARL FREEBERG

Signatures of Affiant

STATE OF: Utah	Verification. On this date, before me, a Notary Public, personally appeared: Carl Freeberg	Signature of Notary Public: ss. <i>David M. Strickland</i>
COUNTY OF: Washington	who, being duly sworn upon oath, stated that he had read this document and knows of his own knowledge that the facts stated within are true and correct, except for those matters based on information which he believes to be true.	Notary Expiration Date: May 2, 1989
Date of Verification Sept, 30, 1985		

INSTRUCTIONS: Record in Office of County Recorder for County where claim is located before December 30 and file with proper BLM office before December 30 each year.

This instrument was recorded or filed at the request of:

Zonah Corporation
Box 850
St. George, Utah 84770

CERTIFICATE OF RECORDATION OR FILING

The recording official is directed to return this instrument or a copy thereof to the above person.

BOOK **1149** PAGE **116**

Page 1 of 12

RECEIVED
 BLM AZ STATE OFFICE

OCT 23 1985

07/26 A.M.
 PHOENIX, ARIZONA

Gypsum Dome Placer Claims:

Mojave County, State of Arizona

	<u>Recorded, Book Page</u>	<u>BLM Serial Numbers</u>
Claim No. 9	5-R.....18	A MC 74127 ✓
Claim No. 10	5-R.....19	A MC 74128 ✓
Claim No. 11	5-R.....20	A MC 74129 ✓
Claim No. 12	5-R.....21	A MC 74130 ✓
Claim No. 13	5-R.....22	A MC 74131 ✓
Claim No. 14	5-R.....23	A MC 74132 ✓
Claim No. 15	5-R.....24	A MC 74133 ✓
Claim No. 16	5-R.....25	A MC 74134 ✓
Claim No. 17	5-R.....26	A MC 74135 ✓
Claim No. 18	5-R.....27	A MC 74136 ✓
Claim No. 19	5-R.....28	A MC 74137 ✓
Claim No. 20	5-R.....29	A MC 74138 ✓
Claim No. 21	5-R.....30	A MC 74139 ✓
Claim No. 22	5-R.....31	A MC 74140 ✓
Claim No. 23	5-R.....32	A MC 74141 ✓

Exhibit "A"

Page 2 of 12

RECEIVED
B.L.M. AZ STATE OFFICE

OCT 23 1985

BLM
PHOENIX, ARIZONA

Gypsum Dome Placer Claims:

Mohave County, Arizona

Recorded, Book Page

#-9- NE ¼ Sec. 20, T. 41 N, R. 11 W, S.R.B.M.	5-R.....18
#10- SE ¼ Sec. 20, T. 41 N, R. 11 W, S.R.B.M.	5-R.....19
#11- SW ¼ Sec. 20, T. 41 N, R. 11 W, S.R.B.M.	5-R.....20
#12- NW ¼ Sec. 20, T. 41 N, R. 11 W, S.R.B.M.	5-R.....21
#13- NW ¼ Sec. 21, T. 41 N, R. 11 W, S.R.B.M.	5-R.....22
#14- NE ¼ Sec. 21, T. 41 N, R. 11 W, S.R.B.M.	5-R.....23
#15- SE ¼ Sec. 21, T. 41 N, R. 11 W, S.R.B.M.	5-R.....24
#16- SW ¼ Sec. 21, T. 41 N, R. 11 W, S.R.B.M.	5-R.....25
#17- NE ¼ Sec. 19, T. 41 N, R. 11 W, S.R.B.M.	5-R.....26
#18- SE ¼ Sec. 19, T. 41 N, R. 11 W, S.R.B.M.	5-R.....27
#19- SW ¼ Sec. 19, T. 41 N, R. 11 W, S.R.B.M.	5-R.....28
#20- NE ¼ Sec. 30, T. 41 N, R. 11 W, S.R.B.M.	5-R.....29
#21- SE ¼ Sec. 30, T. 41 N, R. 11 W, S.R.B.M.	5-R.....30
#22- SW ¼ Sec. 30, T. 41 N, R. 11 W, S.R.B.M.	5-R.....31
#23- NW ¼ Sec. 30, T. 41 N, R. 11 W, S.R.B.M.	5-R.....32

RECEIVED
BLM AZ STATE OFFICE

OCT 23 1935

PHOENIX, ARIZONA

Exhibit "A"

Page 3 of 12

Gypsum Town Placer Claims:

Mojave County, State of Arizona

	<u>Recorded, Book Page</u>	<u>BLM Serial Numbers</u>
Claim No. 1	5-Q.....483	A MC 74074 ✓
Claim No. 2	5-Q.....484	A MC 74075 ✓
Claim No. 3	5-Q.....485	A MC 74076 ✓
Claim No. 4	5-Q.....486	A MC 74077 ✓
Claim No. 5	5-Q.....487	A MC 74078 ✓
Claim No. 6	5-Q.....488	A MC 74079 ✓
Claim No. 7	5-Q.....489	A MC 74080 ✓
Claim No. 8	5-Q.....490	A MC 74081 ✓
Claim No. 9	5-Q.....491	A MC 74082 ✓
Claim No. 10	5-Q.....492	A MC 74083 ✓
Claim No. 11	5-Q.....493	A MC 74084 ✓
Claim No. 12	5-Q.....494	A MC 74085 ✓
Claim No. 13	6-D.....45	A MC 74142 ✓
Claim No. 14	6-D.....46	A MC 74143 ✓
Claim No. 15	6-D.....47	A MC 74144 ✓
Claim No. 16	6-D.....48	A MC 74145 ✓
Claim No. 17	5-Q.....495	A MC 74086 ✓
Claim No. 18	5-Q.....496	A MC 74087 ✓
Claim No. 19	5-Q.....497	A MC 74088 ✓
Claim No. 20	5-Q.....498	A MC 74089 ✓
Claim No. 21	5-Q.....499	A MC 74090 ✓
Claim No. 22	5-Q.....500	A MC 74091 ✓
Claim No. 23	5-R.....1	A MC 74092 ✓

RECEIVED
B.L.M. AZ STATE OFFICE

OCT 25 1935

PHOENIX, ARIZONA

Exhibit "A"

Gypsum Town Placer Claims - Continued: Mojave County, State of Arizona

	<u>Recorded, Book Page</u>	<u>BLM Serial Numbers</u>
Claim No. 24	5-R.....2	A MC 74093 ✓
Claim No. 25	5-R.....3	A MC 74094 ✓
Claim No. 26	5-R.....4	A MC 74095 ✓
Claim No. 27	5-R.....5	A MC 74096 ✓
Claim No. 28	5-R.....6	A MC 74097 ✓
Claim No. 29	5-R.....7	A MC 74098 ✓
Claim No. 30	5-R.....8	A MC 74099 ✓
Claim No. 31	5-R.....9	A MC 74100 ✓
Claim No. 32	5-R.....10	A MC 74101 ✓
Claim No. 33	5-R.....11	A MC 74102 ✓
Claim No. 34	5-R.....12	A MC 74103 ✓
Claim No. 35	5-R.....13	A MC 74104 ✓
Claim No. 45	5-R.....220	A MC 74050 ✓
Claim No. 46	5-R.....221	A MC 74051 ✓
Claim No. 47	5-R.....222	A MC 74052 ✓
Claim No. 48	5-R.....223	A MC 74053 ✓
Claim No. 49	5-R.....224	A MC 74054 ✓
Claim No. 50	5-R.....225	A MC 74055 ✓
Claim No. 51	5-R.....226	A MC 74056 ✓
Claim No. 52	5-R.....227	A MC 75057 ✓
Claim No. 53	572.....597-598	A MC 74148 ✓

RECEIVED
B.L.M. AZ STATE OFFICE

OCT 28 1935

01:25 AM
PHOENIX, ARIZONA

Exhibit "A"

Page 5 of 12

Gypsum Town Placer Claims:-Continued

Mohave County, State of Arizona

	Recorded, Book Page
#28- NE ¼ Sec. 22, T. 40 N, R. 12 W, S.R.B.M.	5-R.....6
#29- SE ¼ Sec. 22, T. 40 N, R. 12 W, S.R.B.M.	5-R.....7
#30- SW ¼ Sec. 22, T. 40 N, R. 12 W, S.R.B.M.	5-R.....8
#31- NW ¼ Sec. 22, T. 40 N, R. 12 W, S.R.B.M.	5-R.....9
#32- NW ¼ Sec. 27, T. 40 N, R. 12 W, S.R.B.M.	5-R.....10
#33- SW ¼ Sec. 27, T. 40 N, R. 12 W, S.R.B.M.	5-R.....11
#34- NE ¼ Sec. 28, T. 40 N, R. 12 W, S.R.B.M.	5-R.....12
#35- SE ¼ Sec. 28, T. 40 N, R. 12 W, S.R.B.M.	5-R.....13
#45- NE ¼ Sec. 3, T. 40 N, R. 12 W, S.R.B.M.	5-R.....220
#46- SE ¼ Sec. 3, T. 40 N, R. 12 W, S.R.B.M.	5-R.....221
#47- SW ¼ Sec. 3, T. 40 N, R. 12 W, S.R.B.M.	5-R.....222
#48- NW ¼ Sec. 3, T. 40 N, R. 12 W, S.R.B.M.	5-R.....223
#49- NE ¼ Sec. 10, T. 40 N, R. 12 W, S.R.B.M.	5-R.....224
#50- SE ¼ Sec. 10, T. 40 N, R. 12 W, S.R.B.M.	5-R.....225
#51- SW ¼ Sec. 10, T. 40 N, R. 12 W, S.R.B.M.	5-R.....226
#52- NW ¼ Sec. 10, T. 40 N, R. 12 W, S.R.B.M.	5-R.....227
#53- SW ¼ Sec. 14, T. 40 N, R. 11 W, S.R.B.M.	572.....597-598

Exhibit "A"

Page 6 of 12

RECEIVED
B.L.M. AZ STATE OFFICE

OCT 23 1935

PHOENIX, ARIZONA

Gypsum Town Placer Claims:

Mohave County, State of Arizona

	Recorded, Book Page
#-1- NE ¼ Sec. 26, T. 41 N, R. 12 W, S.R.B.M.	5-Q.....483
#-2- SE ¼ Sec. 26, T. 41 N, R. 12 W, S.R.B.M.	5-Q.....484
#-3- SW ¼ Sec. 26, T. 41 N, R. 12 W, S.R.B.M.	5-Q.....485
#-4- NW ¼ Sec. 26, T. 41 N, R. 12 W, S.R.B.M.	5-Q.....486
#-5- NE ¼ Sec. 25, T. 41 N, R. 12 W, S.R.B.M.	5-Q.....487
#-5- SE ¼ Sec. 25, T. 41 N, R. 12 W, S.R.B.M.	5-Q.....488
#-7- SW ¼ Sec. 25, T. 41 N, R. 12 W, S.R.B.M.	5-Q.....489
#-8- NW ¼ Sec. 25, T. 41 N, R. 12 W, S.R.B.M.	5-Q.....490
#-9- NE ¼ Sec. 35, T. 41 N, R. 12 W, S.R.B.M.	5-Q.....491
#10- SE ¼ Sec. 35, T. 41 N, R. 12 W, S.R.B.M.	5-Q.....492
#11- SW ¼ Sec. 35, T. 41 N, R. 12 W, S.R.B.M.	5-Q.....493
#12- NW ¼ Sec. 35, T. 41 N, R. 12 W, S.R.B.M.	5-Q.....494
#13- NE ¼ Sec. 2, T. 40 N, R. 12 W, S.R.B.M.	6-D.....45
#14- SE ¼ Sec. 2, T. 40 N, R. 12 W, S.R.B.M.	6-D.....46
#15- SW ¼ Sec. 2, T. 40 N, R. 12 W, S.R.B.M.	6-D.....47
#16- NW ¼ Sec. 2, T. 40 N, R. 12 W, S.R.B.M.	6-D.....48
#17- NE ¼ Sec. 11, T. 40 N, R. 12 W, S.R.B.M.	5-Q.....495
#18- SE ¼ Sec. 11, T. 40 N, R. 12 W, S.R.B.M.	5-Q.....496
#19- SW ¼ Sec. 11, T. 40 N, R. 12 W, S.R.B.M.	5-Q.....497
#20- NW ¼ Sec. 11, T. 40 N, R. 12 W, S.R.B.M.	5-Q.....498
#21- NW ¼ Sec. 14, T. 40 N, R. 12 W, S.R.B.M.	5-Q.....499
#22- NE ¼ Sec. 15, T. 40 N, R. 12 W, S.R.B.M.	5-Q.....500
#23- SE ¼ Sec. 15, T. 40 N, R. 12 W, S.R.B.M.	5-R.....1
#24- SW ¼ Sec. 15, T. 40 N, R. 12 W, S.R.B.M.	5-R.....2
#25- NW ¼ Sec. 15, T. 40 N, R. 12 W, S.R.B.M.	5-R.....3
#26- NE ¼ Sec. 21, T. 40 N, R. 12 W, S.R.B.M.	5-R.....4
#27- SE ¼ Sec. 21, T. 40 N, R. 12 W, S.R.B.M.	5-R.....5

RECEIVED
B.L.M. AZ STATE OFFICE

OCT 23 1935

Exhibit "A"
Page 7 of 12

07/25 AM.
PHOENIX, ARIZONA

BOOK 1149 PAGE 122

Tip Top Gypsum Placer Claims:

Mojave County, State of Arizona

	<u>Recorded, Book Page</u>	<u>BLM Serial Numbers</u>
Claim No. 1	5-R.....196	A MC 74026✓
Claim No. 2	5-R.....197	A MC 74027✓
Claim No. 3	5-R.....198	A MC 74028✓
Claim No. 4	5-R.....199	A MC 74029✓
Claim No. 5	5-R.....200	A MC 74030✓
Claim No. 6	5-R.....201	A MC 74031✓
Claim No. 7	5-R.....202	A MC 74032✓
Claim No. 8	5-R.....203	A MC 74033✓
Claim No. 9	5-R.....204	A MC 74034✓
Claim No. 10	5-R.....205	A MC 74035✓
Claim No. 11	5-R.....206	A MC 74036✓
Claim No. 12	5-R.....207	A MC 74037✓
Claim No. 13	5-R.....208	A MC 74038✓
Claim No. 14	5-R.....209	A MC 74039✓
Claim No. 15	5-R.....210	A MC 74040✓
Claim No. 16	5-R.....211	A MC 74041✓
Claim No. 17	5-R.....212	A MC 74042✓
Claim No. 18	5-R.....213	A MC 74043✓
Claim No. 19	5-R.....214	A MC 74044✓
Claim No. 20	5-R.....215	A MC 74045✓
Claim No. 21	5-R.....216	A MC 74046✓
Claim No. 22	5-R.....217	A MC 74047✓
Claim No. 23	5-R.....218	A MC 74048✓
Claim No. 24	5-R.....219	A MC 74049✓
Claim No. 5A	572.....593-594	A MC 74022✓
Claim No. 5B	572.....595-596	A MC 74023✓

Exhibit "A"
Page 8 of 12

RECEIVED
B.L.M. AZ STATE OFFICE

OCT 23 1935

10:25 A.M.
PHOENIX, ARIZONA

Tip Top Gypsum Placer Claims:

Mohave County, State of Arizona

	Recorded, Book Page
#-1- SE ¼ Sec. 14, T. 40 N, R. 12 W, S.R.B.M.	5-R.....196
#-2- NE ¼ Sec. 13, T. 40 N, R. 12 W, S.R.B.M.	5-R.....197
#-3- SW ¼ Sec. 13, T. 40 N, R. 12 W, S.R.B.M.	5-R.....198
#-4- NW ¼ Sec. 13, T. 40 N, R. 12 W, S.R.B.M.	5-R.....199
#-5- NW ¼ Sec. 7, T. 40 N, R. 11 W, S.R.B.M.	5-R.....200
#-6- SW ¼ Sec. 6, T. 40 N, R. 11 W, S.R.B.M.	5-R.....201
#-7- SE ¼ Sec. 6, T. 40 N, R. 11 W, S.R.B.M.	5-R.....202
#-8- NE ¼ Sec. 6, T. 40 N, R. 11 W, S.R.B.M.	5-R.....203
#-9- NE ¼ Sec. 5, T. 40 N, R. 11 W, S.R.B.M.	5-R.....204
#10- SE ¼ Sec. 5, T. 40 N, R. 11 W, S.R.B.M.	5-R.....205
#11- SW ¼ Sec. 5, T. 40 N, R. 11 W, S.R.B.M.	5-R.....206
#12- NW ¼ Sec. 5, T. 40 N, R. 11 W, S.R.B.M.	5-R.....207
#13- NE ¼ Sec. 4, T. 40 N, R. 11 W, S.R.B.M.	5-R.....208
#14- SE ¼ Sec. 4, T. 40 N, R. 11 W, S.R.B.M.	5-R.....209
#15- SW ¼ Sec. 4, T. 40 N, R. 11 W, S.R.B.M.	5-R.....210
#16- NW ¼ Sec. 4, T. 40 N, R. 11 W, S.R.B.M.	5-R.....211
#17- NE ¼ Sec. 33, T. 41 N, R. 11 W, S.R.B.M.	5-R.....212
#18- SE ¼ Sec. 33, T. 41 N, R. 11 W, S.R.B.M.	5-R.....213
#19- SW ¼ Sec. 33, T. 41 N, R. 11 W, S.R.B.M.	5-R.....214
#20- NW ¼ Sec. 33, T. 41 N, R. 11 W, S.R.B.M.	5-R.....215
#21- NE ¼ Sec. 34, T. 41 N, R. 11 W, S.R.B.M.	5-R.....216
#22- SE ¼ Sec. 34, T. 41 N, R. 11 W, S.R.B.M.	5-R.....217
#23- SW ¼ Sec. 34, T. 41 N, R. 11 W, S.R.B.M.	5-R.....218
#24- NW ¼ Sec. 34, T. 41 N, R. 11 W, S.R.B.M.	5-R.....219
#5A- E ½ SE ¼ Sec. 12, T. 40 N, R. 12 W, S.R.B.M.	572.....593-594
#5B- N ½ SW ¼ Sec. 7, T. 40 N, R. 11 W, S.R.B.M.	572.....595-596

RECEIVED
B.L.M. AZ STATE OFFICE

Exhibit "A"
Page 9 of 12

OCT 23 1935

07-15 A.M.
PHOENIX, ARIZONA

BOOK 1149 PAGE 124

Name of Claim and BLM Number

Section, Township and Range Within Meridian

Mt. Aetna Placer Mining Claims:
Mohave County, State of Arizona

Claim Number 1 - A MC 139-177 ✓	NW ¼ Sec. 15, T. 41 N, R. 11 W, S.R.B.M.
" 2 - A MC 139-178 ✓	SW ¼ Sec. 10, T. 41 N, R. 11 W, S.R.B.M.
" 3 - A MC 139-179 ✓	SE ¼ Sec. 10, T. 41 N, R. 11 W, S.R.B.M.
" 4 - A MC 139-180 ✓	NE ¼ Sec. 16, T. 41 N, R. 11 W, S.R.B.M.
" 5 - A MC 139-181 ✓	SE ¼ Sec. 16, T. 41 N, R. 11 W, S.R.B.M.

# 1 - BOOK 731	PAGE 623
2 - " 731	" 625
3 - " 731	" 626
4 - " 731	" 627
5 - " 731	" 628

Name of Claim and BLM Number

Section, Township and Range Within Meridian

Haystack Gypsum Placer Claims:
Mohave County, State of Arizona

Claim Number 1 - A MC 139-164 ✓	SE ¼ Sec. 26, T. 41 N, R. 11 W, S.R.B.M.
" 2 - A MC 139-165 ✓	NE ¼ Sec. 35, T. 41 N, R. 11 W, S.R.B.M.
" 3 - A MC 139-166 ✓	NW ¼ Sec. 35, T. 41 N, R. 11 W, S.R.B.M.
" 4 - A MC 139-167 ✓	SW ¼ Sec. 26, T. 41 N, R. 11 W, S.R.B.M.
" 5 - A MC 139-168 ✓	SE ¼ Sec. 35, T. 41 N, R. 11 W, S.R.B.M.
" 6 - A MC 139-169 ✓	SW ¼ Sec. 35, T. 41 N, R. 11 W, S.R.B.M.
" 7 - A MC 139-170 ✓	SW ¼ Sec. 25, T. 41 N, R. 11 W, S.R.B.M.
" 8 - A MC 139-171 ✓	SE ¼ Sec. 25, T. 41 N, R. 11 W, S.R.B.M.
" 9 - A MC 139-172 ✓	NW ¼ Sec. 25, T. 41 N, R. 11 W, S.R.B.M.

1 - BOOK 731	PAGE 637
2 - " "	" 39
3 - " "	" 40
4 - " "	" 41
5 - " "	" 42
6 - " "	" 43
7 - " "	" 44
8 - " "	" 45
9 - " "	" 46

RECEIVED
B.L.M. AZ STATE OFFICE

OCT 23 1935

PHOENIX, ARIZONA

Gypsum Hills Placer Claims:

Mojave County, State of Arizona

	<u>Recorded, Book Page</u>	<u>PLM Serial Numbers</u>
Claim No. 1	5-R.....33	A MC 74105 ✓
Claim No. 2	5-R.....34	A MC 74106 ✓
Claim No. 3	5-R.....35	A MC 74107 ✓
Claim No. 4	5-R.....36	A MC 74108 ✓
Claim No. 5	5-R.....37	A MC 74109 ✓
Claim No. 6	572.....591-92	A MC 74149 ✓
Claim No. 7	5-R.....38	A MC 74110 ✓
Claim No. 8	5-R.....39	A MC 74111 ✓
Claim No. 9	5-R.....40	A MC 74112 ✓
Claim No. 10	5-R.....41	A MC 74113 ✓
Claim No. 11	5-R.....42	A MC 74114 ✓
Claim No. 12	5-R.....43	A MC 74115 ✓
Claim No. 13	5-R.....44	A MC 74116 ✓
Claim No. 14	5-R.....45	A MC 74117 ✓
Claim No. 15	5-R.....46	A MC 74118 ✓
Claim No. 16	5-R.....47	A MC 74119 ✓
Claim No. 17	5-R.....48	A MC 74120 ✓
Claim No. 18	5-R.....49	A MC 74121 ✓
Claim No. 19	5-R.....50	A MC 74122 ✓
Claim No. 20	5-R.....51	A MC 74123 ✓
Claim No. 21	5-R.....52	A MC 74124 ✓
Claim No. 22	5-R.....53	A MC 74125 ✓
Claim No. 23	5-R.....54	A MC 74126 ✓

RECEIVED
B.L.M. AZ STATE OFFICE

OCT 23 1985

07:45 A.M.
PHOENIX, ARIZONA

Exhibit "A"
Page 11 of 12

Gypsum Hills Placer Claims

Mohave County, State of Arizona

Recorded, Book Page

#-1- NW ¼ Sec. 11, T. 41 N, R. 11 W, S.R.B.M.	5-R.....33
#-2- SW ¼ Sec. 11, T. 41 N, R. 11 W, S.R.B.M.	5-R.....34
#-3- NE ¼ Sec. 15, T. 41 N, R. 11 W, S.R.B.M.	5-R.....35
#-4- SE ¼ Sec. 15, T. 41 N, R. 11 W, S.R.B.M.	5-R.....36
#-5- SW ¼ Sec. 15, T. 41 N, R. 11 W, S.R.B.M.	5-R.....37
#-6- NW ¼ Sec. 14, T. 41 N, R. 11 W, S.R.B.M.	572.....591-92
#-7- NE ¼ Sec. 22, T. 41 N, R. 11 W, S.R.B.M.	5-R.....38
#-8- SE ¼ Sec. 22, T. 41 N, R. 11 W, S.R.B.M.	5-R.....39
#-9- SW ¼ Sec. 22, T. 41 N, R. 11 W, S.R.B.M.	5-R.....40
#10- NW ¼ Sec. 22, T. 41 N, R. 11 W, S.R.B.M.	5-R.....41
#11- NW ¼ Sec. 23, T. 41 N, R. 11 W, S.R.B.M.	5-R.....42
#12- SW ¼ Sec. 23, T. 41 N, R. 11 W, S.R.B.M.	5-R.....43
#13- SE ¼ Sec. 23, T. 41 N, R. 11 W, S.R.B.M.	5-R.....44
#14- NE ¼ Sec. 26, T. 41 N, R. 11 W, S.R.B.M.	5-R.....45
#15- NW ¼ Sec. 26, T. 41 N, R. 11 W, S.R.B.M.	5-R.....46
#16- NE ¼ Sec. 27, T. 41 N, R. 11 W, S.R.B.M.	5-R.....47
#17- SE ¼ Sec. 27, T. 41 N, R. 11 W, S.R.B.M.	5-R.....48
#18- SW ¼ Sec. 27, T. 41 N, R. 11 W, S.R.B.M.	5-R.....49
#19- NW ¼ Sec. 27, T. 41 N, R. 11 W, S.R.B.M.	5-R.....50
#20- NE ¼ Sec. 28, T. 41 N, R. 11 W, S.R.B.M.	5-R.....51
#21- SE ¼ Sec. 28, T. 41 N, R. 11 W, S.R.B.M.	5-R.....52
#22- SW ¼ Sec. 28, T. 41 N, R. 11 W, S.R.B.M.	5-R.....53
#23- NW ¼ Sec. 28, T. 41 N, R. 11 W, S.R.B.M.	5-R.....54

MICROFILMED INDEXED MINES
 FEE # 85-34835 PROOFED

RECEIVED
 B.L.M. AZ STATE OFFICE
 OCT 28 1985
 PHOENIX, ARIZONA

Exhibit "A"
 Page 12 of 12



RECORDED IN OFFICIAL RECORDS
 OF MOHAVE COUNTY, ARIZONA
 OCT 2 1985 - 2 25 PM
 Joan McCall, County Recorder
 FEE 12.00 PGS 12/12

74024
74058
74146
110305 ceg

Kandido S.A.
c/o Leon Fleishman
Attorney at Law
869 No. Garfield Avenue
Montebello, California 90640

December 7, 1984

Bureau of Land Management
Arizona State Office
3707 N. 7th Street
Phoenix, Arizona 85014

Evidence of Annual Assessment Work

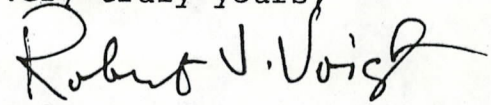
Dear Sir or Madam:

PLEASE TAKE NOTICE that Kandido S.A. is the owner of the following unpatented placer mining claims for which location notices have heretofore been recorded in the records of the County Recorder of Mohave County, Arizona. The names of said claims, the Bureau of Land Management numbers assigned, and the legal descriptions of said claims are contained in the Affidavits of Annual Labor and improvements annexed hereto.

Said Affidavits annexed hereto are exact copies of the Affidavits of Annual Labor and Improvements for the assessment year ended at 12 o'clock noon, September 1, 1984, which have been recorded in the office of the County Recorder for the County of Mohave, State of Arizona for each of the above-described claims.

There has been no change in the mailing address of Kandido, S.A.

Very truly yours,



Robert Voigt
Kandido S.A.

RECEIVED
B.L.M. AZ STATE OFFICE
DEC 27 1984
07.45 A.M.
PHOENIX, ARIZONA

Recording requested by and
when recorded mail to:

Kandido S.A.
c/o Leon Fleishman
Attorney at Law
869 No. Garfield Avenue
Montebello, California 90640

STATE OF CALIFORNIA)
)ss.
COUNTY OF LOS ANGELES)

AFFIDAVIT OF
ANNUAL LABOR
AND IMPROVEMENTS

The undersigned, being duly sworn states:

1. He is a citizen of the United States of America and more than eighteen years of age, resides in the City of Los Angeles, County of Los Angeles, State of California, and is personally acquainted with the mining claims which are described in Exhibit A which is annexed hereto and incorporated herein by reference.

2. At least Three Thousand Three Hundred Dollars (\$3,300.00) worth of labor or improvements was performed or made during the annual assessment year beginning at noon on September 1, 1983, and ending at noon on September 1, 1984, upon or for the benefit of the following listed placer mining claims comprising a contiguous group of claims located in the County of Mohave, State of Arizona: Snow Flake Placer Claims Nos. 1 through 13, and Gypsum City Placer Claims Nos. 1 through 20. The names and location of such claims, the Bureau of Land Management numbers assigned to them and the book and page in the records of the County of Mohave, State of Arizona, where the location notices for such claims are recorded are set forth in Exhibit A annexed hereto.

RECEIVED
B.L.M. AZ STATE OFFICE

DEC 27 1984

0745 A.M.
BUREAU OF LAND MANAGEMENT
ARIZONA

3. The labor or improvements consisted of: road work and sampling.

4. The persons who performed the labor or improvements are identified as follows:

American Development Company
Baugh Owyang
Barry Schreiber

5. Said labor or improvements were made at the request of Kandido S.A. and for the benefit of Kandido S.A.

6. Such labor or improvements were made by and at the expense of Kandido S.A. to comply with the laws of the United States of America pertaining to annual assessment work.

DATED: December 7, 1984.

BY: Robert J. Voigt
Robert Voigt
President and Director
Kandido S.A.

SUBSCRIBED AND SWORN to before me this 26th day of December, 1984.

Ruby Gill
NOTARY PUBLIC

My Commission Expires:
August 13, 1986

Residing at:
Los Angeles County, CA 90067



RECEIVED
B.L.M. AZ STATE OFFICE
DEC 27 1984
07.45 A.M.
PHOENIX, ARIZONA

ANNUAL PROOF OF LABOR

EXHIBIT A

Name of Claim and BLM Serial Number

Section, Township and Range Within Meridian

Location Notice
Book.....Page

Snow Flake Placer Claims:
Mohave County, State of Arizona

Claim Number 1 - A MC 110305	NE ¼ Sec. 25, T. 41 N, R. 13 W, S.R.B.M.	651.....440-441
" 2 - A MC 110306	SE ¼ Sec. 25, T. 41 N, R. 13 W, S.R.B.M.	651.....442
" 3 - A MC 110307	SW ¼ Sec. 25, T. 41 N, R. 13 W, S.R.B.M.	651.....443
" 4 - A MC 110308	NW ¼ Sec. 25, T. 41 N, R. 13 W, S.R.B.M.	651.....444
" 5 - A MC 110309	W½NW¼ Sec. 29, T. 41 N, R. 12 W, S.R.B.M.	651.....445
" 6 - A MC 110310	NE ¼ Sec. 30, T. 41 N, R. 12 W, S.R.B.M.	651.....446
" 7 - A MC 110311	SE ¼ Sec. 30, T. 41 N, R. 12 W, S.R.B.M.	651.....447
" 8 - A MC 110312	SW ¼ Sec. 30, T. 41 N, R. 12 W, S.R.B.M.	651.....448
" 9 - A MC 110313	NW ¼ Sec. 30, T. 41 N, R. 12 W, S.R.B.M.	651.....449
" 10 - A MC 110314	SE ¼ Sec. 23, T. 41 N, R. 13 W, S.R.B.M.	651.....450
" 11 - A MC 110315	NE ¼ Sec. 26, T. 41 N, R. 13 W, S.R.B.M.	651.....451
" 12 - A MC 110316	SE ¼ Sec. 26, T. 41 N, R. 13 W, S.R.B.M.	651.....452
" 13 - A MC 110317	SW ¼ Sec. 24, T. 41 N, R. 13 W, S.R.B.M.	651.....453

RECEIVED
BLM, AZ STATE OFFICE
DEC 27 1984
07:45 A.M.
PHOENIX, ARIZONA

ANNUAL PROOF OF LABOR

EXHIBIT A

RECEIVED
B.L.M. AZ STATE OFFICE
DEC 27 1984
07:45 A.M.
PHOENIX, ARIZONA

<u>Name of Claim and BLM Serial Number</u>	<u>Section, Township and Range Within Meridian</u>	<u>Location Notice</u> Book.....Page
Gypsum City Placer Claims: Mohave County, State of Arizona		
Claim Number 1 - A MC 74024	SW ¼ NW ¼ Sec. 8, T. 41 N, R. 12 W, S.R.B.M.	5R.....77
" 2 - A MC 74025	W ½ SW ¼ Sec. 8, T. 41 N, R. 12 W, S.R.B.M. (amended 40 acres)	5R.....78
" 3 - A MC 74058	SE ¼ Sec. 7, T. 41 N, R. 12 W, S.R.B.M. (amended 80 acres)	5R.....79
" 4 - A MC 74059	SW ¼ Sec. 7, T. 41 N, R. 12 W, S.R.B.M.	5R.....80
" 5 - A MC 74060	NE ¼ Sec. 18, T. 41 N, R. 12 W, S.R.B.M.	5R.....81
" 6 - A MC 74061	SE ¼ Sec. 18, T. 41 N, R. 12 W, S.R.B.M.	5R.....82
" 7 - A MC 74062	SW ¼ Sec. 18, T. 41 N, R. 12 W, S.R.B.M.	5R.....83
" 8 - A MC 74063	NW ¼ Sec. 18, T. 41 N, R. 12 W, S.R.B.M.	5R.....84
" 9 - A MC 74064	NE ¼ Sec. 19, T. 41 N, R. 12 W, S.R.B.M.	5R.....85
" 10 - A MC 74065	SE ¼ Sec. 19, T. 41 N, R. 12 W, S.R.B.M.	5R.....86
" 11 - A MC 74066	SW ¼ Sec. 19, T. 41 N, R. 12 W, S.R.B.M.	5R.....87
" 12 - A MC 74067	NW ¼ Sec. 19, T. 41 N, R. 12 W, S.R.B.M.	5R.....88
" 13 - A MC 74068	SW ¼ Sec. 20, T. 41 N, R. 12 W, S.R.B.M.	5R.....89
" 14 - A MC 74069	SE ¼ Sec. 24, T. 41 N, R. 13 W, S.R.B.M.	5R.....90

ANNUAL PROOF OF LABOR

EXHIBIT A

<u>Name of Claim and BLH Serial Number</u>	<u>Section, Township and Range Within Meridian</u>	<u>Location Notice</u> <u>Book.....Page</u>
Gypsum City Placer Claims, <u>continued:</u> Mohave county, State of Arizona		
Claim Number 15 - A MC 74070	NE 1/4 Sec. 24, T. 41 N, R. 13 W, S.R.B.M.	5R.....91
" 16 - A MC 74071	SE 1/4 Sec. 13, T. 41 N, R. 13 W, S.R.B.M.	5R.....92
" 17 - A MC 74072	SW 1/4 Sec. 13, T. 41 N, R. 13 W, S.R.B.M.	5R.....93
" 18 - A MC 74073	NE 1/4 Sec. 13, T. 41 N, R. 13 W, S.R.B.M.	5R.....94
" 19 - A MC 74146	NE 1/4 Sec. 7, T. 41 N, R. 12 W, S.R.B.M.	5R.....198
" 20 - A MC 74147	NW 1/4 Sec. 7, T. 41 N, R. 12 W, S.R.B.M.	5R.....199

Recording requested by and
when recorded mail to:

74022
74026
74074
74142
74148 ceg

Kandido S.A.
c/o Leon Fleishman
Attorney at Law
869 No. Garfield Avenue
Montebello, California 90640

STATE OF CALIFORNIA)
) ss.
COUNTY OF LOS ANGELES)

AFFIDAVIT OF ANNUAL
LABOR AND IMPROVEMENTS

The undersigned, being duly sworn states:

1. He is a citizen of the United States of America and more than eighteen years of age, resides in the City of Los Angeles, County of Los Angeles, State of California, and is personally acquainted with the mining claims which are described in Exhibit A which is annexed hereto and incorporated herein by reference.

2. At least Ten Thousand Eight Hundred Dollars (\$10,800.00) worth of labor or improvements was performed or made during the annual assessment year beginning at noon on September 1, 1983, and ending at noon on September 1, 1984, upon or for the benefit of the following listed placer mining claims comprising a contiguous group of claims located in the County of Mohave, State of Arizona: Tip Top Gypsum Placer Claims Nos. 1 through 24 and 5A and 5B; Gypsum Town Placer Claims Nos. 1 through 35 and 45 through 53; Gypsum Hills Placer Claims Nos. 1 through 23; and Gupsum Dome Placer Claims Nos. 9 through 23. The names and location of such claims, the Bureau of Land Management numbers assigned to them and the book and page in the records of the County of Mohave, State of Arizona, where the location notices for such claims are recorded are set forth in Exhibit A annexed hereto.

RECEIVED
B.L.M. AZ STATE OFFICE

DEC 27 1984

07.45 A.M.
PHOENIX, ARIZONA

3. The labor or improvements consisted of: road work and sampling.

4. The persons who performed the labor or improvements are identified as follows:

American Development Company
Baugh Owyang
Barry Schreiber

5. Said labor or improvements were made at the request of Kandido S.A. and for the benefit of Kandido S.A.

6. Such labor or improvements were made by and at the expense of Kandido S.A. to comply with the laws of the United States of America pertaining to annual assessment work.

DATED: December 7, 1984.

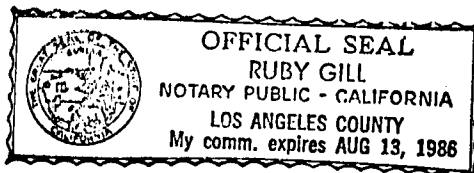
BY: Robert D. Voigt
Robert Voigt
President and Director
Kandido S.A.

SUBSCRIBED AND SWORN to before me this 26th day of December, 1984.

Ruby Gill
NOTARY PUBLIC

My Commission Expires:
August 13, 1986

Residing at:
Los Angeles County, CA 90067



RECEIVED
B.L.M. AZ STATE OFFICE
DEC 27 1984
07:45 A.M.
PHOENIX, ARIZONA

ANNUAL PROOF OF LABOR

EXHIBIT A

Name of Claim and BLM Serial Number

Section, Township and Range Within Meridian

Location Notice
Book.....Page

Tip Top Gypsum Placer Claims:
Mohave County, State of Arizona

Claim Number 1 - A MC 74026	SE $\frac{1}{4}$ Sec. 14, T. 40 N, R. 12 W, S.R.B.M.	5-R.....196
" 2 - A MC 74027	NE $\frac{1}{4}$ Sec. 13, T. 40 N, R. 12 W, S.R.B.M.	5-R.....197
" 3 - A MC 74028	SW $\frac{1}{4}$ Sec. 13, T. 40 N, R. 12 W, S.R.B.M.	5-R.....198
" 4 - A MC 74029	NW $\frac{1}{4}$ Sec. 13, T. 40 N, R. 12 W, S.R.B.M.	5-R.....199
" 5 - A MC 74030	NW $\frac{1}{4}$ Sec. 7, T. 40 N, R. 11 W, S.R.B.M.	5-R.....200
" 6 - A MC 74031	SW $\frac{1}{4}$ Sec. 6, T. 40 N, R. 11 W, S.R.B.M.	5-R.....201
" 7 - A MC 74032	SE $\frac{1}{4}$ Sec. 6, T. 40 N, R. 11 W, S.R.B.M.	5-R.....202
" 8 - A MC 74033	NE $\frac{1}{4}$ Sec. 6, T. 40 N, R. 11 W, S.R.B.M.	5-R.....203
" 9 - A MC 74034	NE $\frac{1}{4}$ Sec. 5, T. 40 N, R. 11 W, S.R.B.M.	5-R.....204
" 10 - A MC 74035	SE $\frac{1}{4}$ Sec. 5, T. 40 N, R. 11 W, S.R.B.M.	5-R.....205
" 11 - A MC 74036	SW $\frac{1}{4}$ Sec. 5, T. 40 N, R. 11 W, S.R.B.M.	5-R.....206
" 12 - A MC 74037	NW $\frac{1}{4}$ Sec. 5, T. 40 N, R. 11 W, S.R.B.M.	5-R.....207
" 13 - A MC 74038	NE $\frac{1}{4}$ Sec. 4, T. 40 N, R. 11 W, S.R.B.M.	5-R.....208
" 14 - A MC 74039	SE $\frac{1}{4}$ Sec. 4, T. 40 N, R. 11 W, S.R.B.M.	5-R.....209

RECEIVED
BLM AZ STATE OFFICE

DEC 27 1984

07:45 A.M.
PHOENIX, ARIZONA

RECEIVED
 B.L.M. / STATE OFFICE
 DEC 27 1984
 07:45 A.M.
 PHOENIX, ARIZONA

ANNUAL PROOF OF LABOR

EXHIBIT A

<u>Name of Claim and BLM Serial Number</u>	<u>Section, Township and Range Within Meridian</u>	<u>Location Notice Book.....Page</u>
<u>Tip Top Gypsum Placer Claims, continued:</u> <u>Mohave County, State of Arizona</u>		
Claim Number 15 - A MC 74040	SW $\frac{1}{4}$ Sec. 4, T. 40 N, R. 11 W, S.R.B.M.	5-R.....210
" 16 - A MC 74041	NW $\frac{1}{4}$ Sec. 4, T. 40 N, R. 11 W, S.R.B.M.	5-R.....211
" 17 - A MC 74042	NE $\frac{1}{4}$ Sec. 33, T. 41 N, R. 11 W, S.R.B.M.	5-R.....212
" 18 - A MC 74043	SE $\frac{1}{4}$ Sec. 33, T. 41 N, R. 11 W, S.R.B.M.	5-R.....213
" 19 - A MC 74044	SW $\frac{1}{4}$ Sec. 33, T. 41 N, R. 11 W, S.R.B.M.	5-R.....214
" 20 - A MC 74045	NW $\frac{1}{4}$ Sec. 33, T. 41 N, R. 11 W, S.R.B.M.	5-R.....215
" 21 - A MC 74046	NE $\frac{1}{4}$ Sec. 34, T. 41 N, R. 11 W, S.R.B.M.	5-R.....216
" 22 - A MC 74047	SE $\frac{1}{4}$ Sec. 34, T. 41 N, R. 11 W, S.R.B.M.	5-R.....217
" 23 - A MC 74048	SW $\frac{1}{4}$ Sec. 34, T. 41 N, R. 11 W, S.R.B.M.	5-R.....218
" 24 - A MC 74049	NW $\frac{1}{4}$ Sec. 34, T. 41 N, R. 11 W, S.R.B.M.	5-R.....219
" 5A - A MC 74022	E $\frac{1}{2}$ SE $\frac{1}{4}$ Sec. 12, T. 40 N, R. 12 W, S.R.B.M.	572....593-594
" 5B - A MC 74023	N $\frac{1}{2}$ SW $\frac{1}{4}$ Sec. 7, T. 40 N, R. 11 W, S.R.B.M.	572....595-596

RECEIVED
B.L.M. AZ STATE OFFICE

DEC 27 1984

07:45 A.M.
PHOENIX, ARIZONA

ANNUAL PROOF OF LABOR

EXHIBIT A

Name of Claim and BLM Serial Number

Section, Township and Range Within Meridian

Location Notice
Book.....Page

Supsum Town Placer Claims:
Mohave County, State of Arizona

Claim Number 1 - A MC 74074	NE 1/4 Sec. 26, T. 41 N, R. 12 W, S.R.B.M.	50.....483
" 2 - A MC 74075	SE 1/4 Sec. 26, T. 41 N, R. 12 W, S.R.B.M.	50.....484
" 3 - A MC 74076	SW 1/4 Sec. 26, T. 41 N, R. 12 W, S.R.B.M.	50.....485
" 4 - A MC 74077	NW 1/4 Sec. 26, T. 41 N, R. 12 W, S.R.B.M.	50.....486
" 5 - A MC 74078	NE 1/4 Sec. 25, T. 41 N, R. 12 W, S.R.B.M.	50.....487
" 6 - A MC 74079	SE 1/4 Sec. 25, T. 41 N, R. 12 W, S.R.B.M.	50.....488
" 7 - A MC 74080	SW 1/4 Sec. 25, T. 41 N, R. 12 W, S.R.B.M.	50.....489
" 8 - A MC 74081	NW 1/4 Sec. 25, T. 41 N, R. 12 W, S.R.B.M.	50.....490
" 9 - A MC 74082	NE 1/4 Sec. 35, T. 41 N, R. 12 W, S.R.B.M.	50.....491
" 10 - A MC 74083	SE 1/4 Sec. 35, T. 41 N, R. 12 W, S.R.B.M.	50.....492
" 11 - A MC 74084	SW 1/4 Sec. 35, T. 41 N, R. 12 W, S.R.B.M.	50.....493
" 12 - A MC 74085	NW 1/4 Sec. 35, T. 41 N, R. 12 W, S.R.B.M.	50.....494
" 13 - A MC 74142	NE 1/4 Sec. 2, T. 40 N, R. 12 W, S.R.B.M.	60.....45
" 14 - A MC 74143	SE 1/4 Sec. 2, T. 40 N, R. 12 W, S.R.B.M.	60.....46
" 15 - A MC 74144	SW 1/4 Sec. 2, T. 40 N, R. 12 W, S.R.B.M.	60.....47
" 16 - A MC 74145	NW 1/4 Sec. 2, T. 40 N, R. 12 W, S.R.B.M.	60.....48

ANNUAL PROOF OF LABOR

EXHIBIT A

<u>Name of Claim and BLM Serial Number</u>	<u>Section, Township and Range Within Meridian</u>	<u>Location Notice</u> <u>Book.....Page</u>
III Gypsum Town Placer Claims: Mohave County, State of Arizona		
Claim Number 1 - A MC 74074	NE 1/4 Sec. 26, T. 41 N, R. 12 W, S.R.B.M.	5Q.....483
" 2 - A MC 74075	SE 1/4 Sec. 26, T. 41 N, R. 12 W, S.R.B.M.	5Q.....484
" 3 - A MC 74076	SW 1/4 Sec. 26, T. 41 N, R. 12 W, S.R.B.M.	5Q.....485
" 4 - A MC 74077	NW 1/4 Sec. 26, T. 41 N, R. 12 W, S.R.B.M.	5Q.....486
" 5 - A MC 74078	NE 1/4 Sec. 25, T. 41 N, R. 12 W, S.R.B.M.	5Q.....487
" 6 - A MC 74079	SE 1/4 Sec. 25, T. 41 N, R. 12 W, S.R.B.M.	5Q.....488
" 7 - A MC 74080	SW 1/4 Sec. 25, T. 41 N, R. 12 W, S.R.B.M.	5Q.....489
" 8 - A MC 74081	NW 1/4 Sec. 25, T. 41 N, R. 12 W, S.R.B.M.	5Q.....490
" 9 - A MC 74082	NE 1/4 Sec. 35, T. 41 N, R. 12 W, S.R.B.M.	5Q.....491
" 10 - A MC 74083	SE 1/4 Sec. 35, T. 41 N, R. 12 W, S.R.B.M.	5Q.....492
" 11 - A MC 74084	SW 1/4 Sec. 35, T. 41 N, R. 12 W, S.R.B.M.	5Q.....493
" 12 - A MC 74085	NW 1/4 Sec. 35, T. 41 N, R. 12 W, S.R.B.M.	5Q.....494
" 13 - A MC 74142	NE 1/4 Sec. 2, T. 40 N, R. 12 W, S.R.B.M.	6D.....45
" 14 - A MC 74143	SE 1/4 Sec. 2, T. 40 N, R. 12 W, S.R.B.M.	6D.....46
" 15 - A MC 74144	SW 1/4 Sec. 2, T. 40 N, R. 12 W, S.R.B.M.	6D.....47
" 16 - A MC 74145	NW 1/4 Sec. 2, T. 40 N, R. 12 W, S.R.B.M.	6D.....48

ANNUAL PROOF OF LABOR

EXHIBIT A

Name of Claim and BLM Serial Number

Section, Township and Range Within Meridian

Location Notice
Book.....Page

Gypsum Town Placer Claims, continued:
Mohave County, State of Arizona

Claim Number 17 - A MC 74086	NE 1/4 Sec. 11, T. 40 N, R. 12 W, S.R.B.M.	5Q.....495
" 18 - A MC 74087	SE 1/4 Sec. 11, T. 40 N, R. 12 W, S.R.B.M.	5Q.....496
" 19 - A MC 74088	SW 1/4 Sec. 11, T. 40 N, R. 12 W, S.R.B.M.	5Q.....497
" 20 - A MC 74089	NW 1/4 Sec. 11, T. 40 N, R. 12 W, S.R.B.M.	5Q.....498
" 21 - A MC 74090	NW 1/4 Sec. 14, T. 40 N, R. 12 W, S.R.B.M.	5Q.....499
" 22 - A MC 74091	NE 1/4 Sec. 15, T. 40 N, R. 12 W, S.R.B.M.	5Q.....500
" 23 - A MC 74092	SE 1/4 Sec. 15, T. 40 N, R. 12 W, S.R.B.M.	5R.....1
" 24 - A MC 74093	SW 1/4 Sec. 15, T. 40 N, R. 12 W, S.R.B.M.	5R.....2
" 25 - A MC 74094	NW 1/4 Sec. 15, T. 40 N, R. 12 W, S.R.B.M.	5R.....3
" 26 - A MC 74095	NE 1/4 Sec. 21, T. 40 N, R. 12 W, S.R.B.M.	5R.....4
" 27 - A MC 74096	SE 1/4 Sec. 21, T. 40 N, R. 12 W, S.R.B.M.	5R.....5
" 28 - A MC 74097	NE 1/4 Sec. 22, T. 40 N, R. 12 W, S.R.B.M.	5R.....6
" 29 - A MC 74098	SE 1/4 Sec. 22, T. 40 N, R. 12 W, S.R.B.M.	5R.....7
" 30 - A MC 74099	SW 1/4 Sec. 22, T. 40 N, R. 12 W, S.R.B.M.	5R.....8
" 31 - A MC 74100	NW 1/4 Sec. 22, T. 40 N, R. 12 W, S.R.B.M.	5R.....9
" 32 - A MC 74101	NW 1/4 Sec. 27, T. 40 N, R. 12 W, S.R.B.M.	5R.....10

ANNUAL PROOF OF LABOR

EXHIBIT A

<u>Name of Claim and B.L. Serial Number</u>	<u>Section, Township and Range Within Meridian</u>	<u>Location Notice</u> <u>Book.....Page</u>
Gypsum Town Placer Claims, <u>CONTINUED:</u> Mohave County, State of Arizona		
Claim Number 33 - A MC 74102	SW 1/4 Sec. 27, T. 40 N, R. 12 W, S.R.B.M.	5R.....11
" 34 - A MC 74103	NE 1/4 Sec. 28, T. 40 N, R. 12 W, S.R.B.M.	5R.....12
" 35 - A MC 74104	SE 1/4 Sec. 28, T. 40 N, R. 12 W, S.R.B.M.	5R.....13
" 45 - A MC 74050	NE 1/4 Sec. 3, T. 40 N, R. 12 W, S.R.B.M.	5R.....220
" 46 - A MC 74051	SE 1/4 Sec. 3, T. 40 N, R. 12 W, S.R.B.M.	5R.....221
" 47 - A MC 74052	SW 1/4 Sec. 3, T. 40 N, R. 12 W, S.R.B.M.	5R.....222
" 48 - A MC 74053	NW 1/4 Sec. 3, T. 40 N, R. 12 W, S.R.B.M.	5R.....223
" 49 - A MC 74054	NE 1/4 Sec. 10, T. 40 N, R. 12 W, S.R.B.M.	5R.....224
" 50 - A MC 74055	SE 1/4 Sec. 10, T. 40 N, R. 12 W, S.R.B.M.	5R.....225
" 51 - A MC 74056	SW 1/4 Sec. 10, T. 40 N, R. 12 W, S.R.B.M.	5R.....226
" 52 - A MC 74057	NW 1/4 Sec. 10, T. 40 N, R. 12 W, S.R.B.M.	5R.....227
" 53 - A MC 74148	SW 1/4 Sec. 14, T. 40 N, R. 11 W, S.R.B.M.	572....597-598

ANNUAL PROOF OF LABOR

EXHIBIT A

<u>Name of Claim and BLM Serial Number</u>	<u>Section, Township and Range Within Meridian</u>	<u>Location Notice</u> <u>Book.....Page</u>
Gypsum Hills Placer Claims: Mohave County, State of Arizona		
Claim Number 1 - A MC 74105	NW ¼ Sec. 11, T. 41 N, R. 11 W, S.R.B.M.	5R.....33
" 2 - A MC 74106	SW ¼ Sec. 11, T. 41 N, R. 11 W, S.R.B.M.	5R.....34
" 3 - A MC 74107	NE ¼ Sec. 15, T. 41 N, R. 11 W, S.R.B.M.	5R.....35
" 4 - A MC 74108	SE ¼ Sec. 15, T. 41 N, R. 11 W, S.R.B.M.	5R.....36
" 5 - A MC 74109	SW ¼ Sec. 15, T. 41 N, R. 11 W, S.R.B.M.	5R.....37
" 6 - A MC 74149	NW ¼ Sec. 14, T. 41 N, R. 11 W, S.R.B.M.	572.....591-92
" 7 - A MC 74110	NE ¼ Sec. 22, T. 41 N, R. 11 W, S.R.B.M.	5R.....38
" 8 - A MC 74111	SE ¼ Sec. 22, T. 41 N, R. 11 W, S.R.B.M.	5R.....39
" 9 - A MC 74112	SW ¼ Sec. 22, T. 41 N, R. 11 W, S.R.B.M.	5R.....40
" 10 - A MC 74113	NW ¼ Sec. 22, T. 41 N, R. 11 W, S.R.B.M.	5R.....41
" 11 - A MC 74114	NW ¼ Sec. 23, T. 41 N, R. 11 W, S.R.B.M.	5R.....42
" 12 - A MC 74115	SW ¼ Sec. 23, T. 41 N, R. 11 W, S.R.B.M.	5R.....43

ANNUAL PROOF OF LABOR

EXHIBIT A

<u>Name of Claim and BLM Serial Number</u>	<u>Section, Township and Range Within Meridian</u>	<u>Location Notice</u> <u>Book.....Page</u>
Gypsum Hills Pacer Claims, <u>continued</u> : Mohave County, State of Arizona		
Claim Number 13 - A MC 74116	SE ¼ Sec. 23, T. 41 N, R. 11 W, S.R.B.M.	5R.....44
" 14 - A MC 74117	NE ¼ Sec. 26, T. 41 N, R. 11 W, S.R.B.M.	5R.....45
" 15 - A MC 74118	NW ¼ Sec. 26, T. 41 N, R. 11 W, S.R.B.M.	5R.....46
" 16 - A MC 74119	NE ¼ Sec. 27, T. 41 N, R. 11 W, S.R.B.M.	5R.....47
" 17 - A MC 74120	SE ¼ Sec. 27, T. 41 N, R. 11 W, S.R.B.M.	5R.....48
" 18 - A MC 74121	SW ¼ Sec. 27, T. 41 N, R. 11 W, S.R.B.M.	5R.....49
" 19 - A MC 74122	NW ¼ Sec. 27, T. 41 N, R. 11 W, S.R.B.M.	5R.....50
" 20 - A MC 74123	NE ¼ Sec. 28, T. 41 N, R. 11 W, S.R.B.M.	5R.....51
" 21 - A MC 74124	SE ¼ Sec. 28, T. 41 N, R. 11 W, S.R.B.M.	5R.....52
" 22 - A MC 74125	SW ¼ Sec. 28, T. 41 N, R. 11 W, S.R.B.M.	5R.....53
" 23 - A MC 74126	NW ¼ Sec. 28, T. 41 N, R. 11 W, S.R.B.M.	5R.....54

ANNUAL PROOF OF LABOR

EXHIBIT A

<u>Name of Claim and BLM Serial Number</u>	<u>Section, Township and Range Within Meridian</u>	<u>Location Notice</u> <u>Book.....Page</u>
Gypsum Dome Placer Claims: Mohave County, State of Arizona		
Claim Number 9 - A MC 74127	NE ½ Sec. 20, T. 41 N, R. 11 W, S.R.B.M.	5R.....18
" 10 - A MC 74128	SE ½ Sec. 20, T. 41 N, R. 11 W, S.R.B.M.	5R.....19
" 11 - A MC 74129	SW ½ Sec. 20, T. 41 N, R. 11 W, S.R.B.M.	5R.....20
" 12 - A MC 74130	NW ½ Sec. 20, T. 41 N, R. 11 W, S.R.B.M.	5R.....21
" 13 - A MC 74131	NW ½ Sec. 21, T. 41 N, R. 11 W, S.R.B.M.	5R.....22
" 14 - A MC 74132	NE ½ Sec. 21, T. 41 N, R. 11 W, S.R.B.M.	5R.....23
" 15 - A MC 74133	SE ½ Sec. 21, T. 41 N, R. 11 W, S.R.B.M.	5R.....24
" 16 - A MC 74134	SW ½ Sec. 21, T. 41 N, R. 11 W, S.R.B.M.	5R.....25
" 17 - A MC 74135	NE ½ Sec. 19, T. 41 N, R. 11 W, S.R.B.M.	5R.....26
" 18 - A MC 74136	SE ½ Sec. 19, T. 41 N, R. 11 W, S.R.B.M.	5R.....27
" 19 - A MC 74137	SW ½ Sec. 19, T. 41 N, R. 11 W, S.R.B.M.	5R.....28
" 20 - A MC 74138	NE ½ Sec. 30, T. 41 N, R. 11 W, S.R.B.M.	5R.....29
" 21 - A MC 74139	SE ½ Sec. 30, T. 41 N, R. 11 W, S.R.B.M.	5R.....30
" 22 - A MC 74140	SW ½ Sec. 30, T. 41 N, R. 11 W, S.R.B.M.	5R.....31
" 23 - A MC 74141	NW ½ Sec. 30, T. 41 N, R. 11 W, S.R.B.M.	5R.....32

74022
139164

PB

AFFIDAVIT OF PERFORMANCE OF ANNUAL ASSESSMENT WORK

Effective Date 8/15/84	County and State Mohave, Arizona
AFFIANT (Name, Address and Zip Code) Carl Freeberg 27 Windwood Irvine, Ca. 92714	OWNERS OF MINING CLAIM(s) (Names, Addresses, and Zip Codes) Zonah Corporation P.O. Box 850 St. George, Utah 84770
For a description of the Mining Claim(s) located in the _____ Mining District in Section _____ Township <u>40, 41</u> , <u>North</u> , Range <u>11</u> & <u>12 West</u> , of G & SRB & M, Mohave County, Arizona, SEE EXHIBIT "A"	Period of Time Covered by this Affidavit (give dates) 9/1/83 to 9/1/84


PURSUANT TO ARS § 27-208 and 43-CFR 3833.2 Affiant States:

- Affiant is a citizen of the United States, is over 18 years of age, resides at the above address and is personally acquainted with the above described mining claim(s).
- During the period of time stated above, at least \$ 12200.00 worth of work and improvements were done and performed upon Mining Claim(s) not including the location of the claim(s).
- The work and improvements were made by and at the expense of the above named Owner of Mining Claim(s) for the purposes of complying with the laws of the United States pertaining to assessment or annual work.
- The following persons were employed by Zonah Corp., being the Owner of Mining Claim(s) and labored upon Mining Claim(s) and did the work and improvements:

Carl Freeberg
Anthony Taylor
Richard Rogers

5. The following work was performed on Mining Claim(s):
Drilling for sampling and testing purposes.

RECEIVED
B.L.M. AZ STATE OFFICE
DEC 17 1984
07.45 A.M.
PHOENIX, ARIZONA



Carl Freeberg

Signatures of Affiant

STATE OF: <u>ARIZ.</u>	Verification. On this date, before me, a Notary Public, personally appeared: <u>Carl Freeberg</u> SS. who, being duly sworn upon oath, stated that he had read this document and knows of his own knowledge that the facts stated within are true and correct, except for those matters based on information which he believes to be true.	Signature of Notary Public: <i>Blairantall</i>
COUNTY OF: <u>MOHAVE</u>		Notary Expiration Date: <u>5/5/87</u>
Date of Verification: <u>8-30-84</u>		

INSTRUCTIONS: Record in Office of County Recorder for County where claim is located before December 30 and file with proper BLM office before December 30 each year. MICROFILMED

This instrument was recorded or filed at the request of:

Zonah Corporation
P.O. Box 850
St. George, Utah 84770



CERTIFICATE OF RECORDATION OR FILING
Fee # 84-32657 INDEX P of L

Recorded in Official Records
of Mohave County, Arizona
AUG 30 1984 10 20 AM
Joan McCall, Recorder

The recording official is directed to return this instrument or a copy thereof to the above person.

BOOK 1051 PAGE 407

\$ 12.10

1 of 12

PROOFED

Gypsum Dome Placer Claims:

Mojave County, State of Arizona

	<u>Recorded, Book Page</u>	<u>BLM Serial Numbers</u>
Claim No. 9	5-R.....18	A MC 74127 ✓
Claim No. 10	5-R.....19	A MC 74128 ✓
Claim No. 11	5-R.....20	A MC 74129 ✓
Claim No. 12	5-R.....21	A MC 74130 ✓
Claim No. 13	5-R.....22	A MC 74131 ✓
Claim No. 14	5-R.....23	A MC 74132 ✓
Claim No. 15	5-R.....24	A MC 74133 ✓
Claim No. 16	5-R.....25	A MC 74134 ✓
Claim No. 17	5-R.....26	A MC 74135 ✓
Claim No. 18	5-R.....27	A MC 74136 ✓
Claim No. 19	5-R.....28	A MC 74137 ✓
Claim No. 20	5-R.....29	A MC 74138 ✓
Claim No. 21	5-R.....30	A MC 74139 ✓
Claim No. 22	5-R.....31	A MC 74140 ✓
Claim No. 23	5-R.....32	A MC 74141 ✓

RECEIVED
B.L.M. AZ STATE OFFICE
DEC 17 1984
7:45 A.M.
PHOENIX, ARIZONA

EXHIBIT "A".

Gypsum Dome Placer Claims:

Mohave County, Arizona

Recorded, Book Page

#-9- NE ¼ Sec. 20, T. 41 N, R. 11 W, S.R.B.M.	5-R.....18
#10- SE ¼ Sec. 20, T. 41 N, R. 11 W, S.R.B.M.	5-R.....19
#11- SW ¼ Sec. 20, T. 41 N, R. 11 W, S.R.B.M.	5-R.....20
#12- NW ¼ Sec. 20, T. 41 N, R. 11 W, S.R.B.M.	5-R.....21
#13- NW ¼ Sec. 21, T. 41 N, R. 11 W, S.R.B.M.	5-R.....22
#14- NE ¼ Sec. 21, T. 41 N, R. 11 W, S.R.B.M.	5-R.....23
#15- SE ¼ Sec. 21, T. 41 N, R. 11 W, S.R.B.M.	5-R.....24
#16- SW ¼ Sec. 21, T. 41 N, R. 11 W, S.R.B.M.	5-R.....25
#17- NE ¼ Sec. 19, T. 41 N, R. 11 W, S.R.B.M.	5-R.....26
#18- SE ¼ Sec. 19, T. 41 N, R. 11 W, S.R.B.M.	5-R.....27
#19- SW ¼ Sec. 19, T. 41 N, R. 11 W, S.R.B.M.	5-R.....28
#20- NE ¼ Sec. 30, T. 41 N, R. 11 W, S.R.B.M.	5-R.....29
#21- SE ¼ Sec. 30, T. 41 N, R. 11 W, S.R.B.M.	5-R.....30
#22- SW ¼ Sec. 30, T. 41 N, R. 11 W, S.R.B.M.	5-R.....31
#23- NW ¼ Sec. 30, T. 41 N, R. 11 W, S.R.B.M.	5-R.....32

EXHIBIT "A".

RECEIVED
B.L.M. AZ STATE OFFICE
DEC 17 1984
7:45 A.M.
PHOENIX, ARIZONA

Gypsum Town Placer Claims:

Mojave County, State of Arizona

	<u>Recorded, Book Page</u>	<u>BLM Serial Numbers</u>
Claim No. 1	5-Q.....483	A MC 74074 ✓
Claim No. 2	5-Q.....484	A MC 74075 ✓
Claim No. 3	5-Q.....485	A MC 74076 ✓
Claim No. 4	5-Q.....486	A MC 74077 ✓
Claim No. 5	5-Q.....487	A MC 74078 ✓
Claim No. 6	5-Q.....488	A MC 74079 ✓
Claim No. 7	5-Q.....489	A MC 74080 ✓
Claim No. 8	5-Q.....490	A MC 74081 ✓
Claim No. 9	5-Q.....491	A MC 74082 ✓
Claim No. 10	5-Q.....492	A MC 74083 ✓
Claim No. 11	5-Q.....493	A MC 74084 ✓
Claim No. 12	5-Q.....494	A MC 74085 ✓
Claim No. 13	6-D.....45	A MC 74142 ✓
Claim No. 14	6-D.....46	A MC 74143 ✓
Claim No. 15	6-D.....47	A MC 74144 ✓
Claim No. 16	6-D.....48	A MC 74145 ✓
Claim No. 17	5-Q.....495	A MC 74086 ✓
Claim No. 18	5-Q.....496	A MC 74087 ✓
Claim No. 19	5-Q.....497	A MC 74088 ✓
Claim No. 20	5-Q.....498	A MC 74089 ✓
Claim No. 21	5-Q.....499	A MC 74090 ✓
Claim No. 22	5-Q.....500	A MC 74091 ✓
Claim No. 23	5-R.....1	A MC 74092 ✓

EXHIBIT "A".

RECEIVED
 B.L.M. AZ STATE OFFICE
 DEC 17 1984
 7:45 A.M.
 PHOENIX, ARIZONA

Gypsum Town Placer Claims - Continued: Mojave County, State of Arizona

	<u>Recorded, Book Page</u>	<u>BLM Serial Numbers</u>
Claim No. 24	5-R.....2	A MC 74093 ✓
Claim No. 25	5-R.....3	A MC 74094 ✓
Claim No. 26	5-R.....4	A MC 74095 ✓
Claim No. 27	5-R.....5	A MC 74096 ✓
Claim No. 28	5-R.....6	A MC 74097 ✓
Claim No. 29	5-R.....7	A MC 74098 ✓
Claim No. 30	5-R.....8	A MC 74099 ✓
Claim No. 31	5-R.....9	A MC 74100 ✓
Claim No. 32	5-R.....10	A MC 74101 ✓
Claim No. 33	5-R.....11	A MC 74102 ✓
Claim No. 34	5-R.....12	A MC 74103 ✓
Claim No. 35	5-R.....13	A MC 74104 ✓
Claim No. 45	5-R.....220	A MC 74050 ✓
Claim No. 46	5-R.....221	A MC 74051 ✓
Claim No. 47	5-R.....222	A MC 74052 ✓
Claim No. 48	5-R.....223	A MC 74053 ✓
Claim No. 49	5-R.....224	A MC 74054 ✓
Claim No. 50	5-R.....225	A MC 74055 ✓
Claim No. 51	5-R.....226	A MC 74056 ✓
Claim No. 52	5-R.....227	A MC 75057 ✓
Claim No. 53	572.....597-598	A MC 74148 ✓

EXHIBIT "A".

RECEIVED
 B.L.M. AZ STATE OFFICE
 DEC 17 1984
 7:45 A.M.
 PHOENIX, ARIZONA

RECEIVED
B.L.M. AZ STATE OFFICE

DEC 17 1984

7:45 A.M.
PHOENIX, ARIZONA

RECEIVED
B.L.M. AZ STATE OFFICE

DEC 17 1984

7:45 A.M.
PHOENIX, ARIZONA

Gypsum Town Placer Claims:

Mohave County, State of Arizona

	Recorded, Book Page
#-1- NE ¼ Sec. 26, T. 41 N, R. 12 W, S.R.B.M.	5-Q.....483
#-2- SE ¼ Sec. 26, T. 41 N, R. 12 W, S.R.B.M.	5-Q.....484
#-3- SW ¼ Sec. 26, T. 41 N, R. 12 W, S.R.B.M.	5-Q.....485
#-4- NW ¼ Sec. 26, T. 41 N, R. 12 W, S.R.B.M.	5-Q.....486
#-5- NE ¼ Sec. 25, T. 41 N, R. 12 W, S.R.B.M.	5-Q.....487
#-6- SE ¼ Sec. 25, T. 41 N, R. 12 W, S.R.B.M.	5-Q.....488
#-7- SW ¼ Sec. 25, T. 41 N, R. 12 W, S.R.B.M.	5-Q.....489
#-8- NW ¼ Sec. 25, T. 41 N, R. 12 W, S.R.B.M.	5-Q.....490
#-9- NE ¼ Sec. 35, T. 41 N, R. 12 W, S.R.B.M.	5-Q.....491
#10- SE ¼ Sec. 35, T. 41 N, R. 12 W, S.R.B.M.	5-Q.....492
#11- SW ¼ Sec. 35, T. 41 N, R. 12 W, S.R.B.M.	5-Q.....493
#12- NW ¼ Sec. 35, T. 41 N, R. 12 W, S.R.B.M.	5-Q.....494
#13- NE ¼ Sec. 2, T. 40 N, R. 12 W, S.R.B.M.	6-D.....45
#14- SE ¼ Sec. 2, T. 40 N, R. 12 W, S.R.B.M.	6-D.....46
#15- SW ¼ Sec. 2, T. 40 N, R. 12 W, S.R.B.M.	6-D.....47
#16- NW ¼ Sec. 2, T. 40 N, R. 12 W, S.R.B.M.	6-D.....48
#17- NE ¼ Sec. 11, T. 40 N, R. 12 W, S.R.B.M.	5-Q.....495
#18- SE ¼ Sec. 11, T. 40 N, R. 12 W, S.R.B.M.	5-Q.....496
#19- SW ¼ Sec. 11, T. 40 N, R. 12 W, S.R.B.M.	5-Q.....497
#20- NW ¼ Sec. 11, T. 40 N, R. 12 W, S.R.B.M.	5-Q.....498
#21- NW ¼ Sec. 14, T. 40 N, R. 12 W, S.R.B.M.	5-Q.....499
#22- NE ¼ Sec. 15, T. 40 N, R. 12 W, S.R.B.M.	5-Q.....500
#23- SE ¼ Sec. 15, T. 40 N, R. 12 W, S.R.B.M.	5-R.....1
#24- SW ¼ Sec. 15, T. 40 N, R. 12 W, S.R.B.M.	5-R.....2
#25- NW ¼ Sec. 15, T. 40 N, R. 12 W, S.R.B.M.	5-R.....3
#26- NE ¼ Sec. 21, T. 40 N, R. 12 W, S.R.B.M.	5-R.....4
#27- SE ¼ Sec. 21, T. 40 N, R. 12 W, S.R.B.M.	5-R.....5

EXHIBIT "A".

Gypsum Town Placer Claims:-Continued

Mohave County, State of Arizona

					Recorded, Book Page
#28-	NE ¼	Sec. 22,	T. 40 N,	R. 12 W,	S.R.B.M. 5-R.....6
#29-	SE ¼	Sec. 22,	T. 40 N,	R. 12 W,	S.R.B.M. 5-R.....7
#30-	SW ¼	Sec. 22,	T. 40 N,	R. 12 W,	S.R.B.M. 5-R.....8
#31-	NW ¼	Sec. 22,	T. 40 N,	R. 12 W,	S.R.B.M. 5-R.....9
#32-	NW ¼	Sec. 27,	T. 40 N,	R. 12 W,	S.R.B.M. 5-R.....10
#33-	SW ¼	Sec. 27,	T. 40 N,	R. 12 W,	S.R.B.M. 5-R.....11
#34-	NE ¼	Sec. 28,	T. 40 N,	R. 12 W,	S.R.B.M. 5-R.....12
#35-	SE ¼	Sec. 28,	T. 40 N,	R. 12 W,	S.R.B.M. 5-R.....13
#45-	NE ¼	Sec. 3,	T. 40 N,	R. 12 W,	S.R.B.M. 5-R.....220
#46-	SE ¼	Sec. 3,	T. 40 N,	R. 12 W,	S.R.B.M. 5-R.....221
#47-	SW ¼	Sec. 3,	T. 40 N,	R. 12 W,	S.R.B.M. 5-R.....222
#48-	NW ¼	Sec. 3,	T. 40 N,	R. 12 W,	S.R.B.M. 5-R.....223
#49-	NE ¼	Sec. 10,	T. 40 N,	R. 12 W,	S.R.B.M. 5-R.....224
#50-	SE ¼	Sec. 10,	T. 40 N,	R. 12 W,	S.R.B.M. 5-R.....225
#51-	SW ¼	Sec. 10,	T. 40 N,	R. 12 W,	S.R.B.M. 5-R.....226
#52-	NW ¼	Sec. 10,	T. 40 N,	R. 12 W,	S.R.B.M. 5-R.....227
#53-	SW ¼	Sec. 14,	T. 40 N,	R. 11 W,	S.R.B.M. 572.....597-598

EXHIBIT "A".

RECEIVED
 B.L.M. AZ STATE OFFICE
 DEC 17 1984
 7:45 A.M.
 PHOENIX, ARIZONA

Gypsum Hills Placer Claims:

Mojave County, State of Arizona

	<u>Recorded, Book Page</u>	<u>M Serial Numbers</u>
Claim No. 1	5-R.....33	A MC 74105 ✓
Claim No. 2	5-R.....34	A MC 74106 ✓
Claim No. 3	5-R.....35	A MC 74107 ✓
Claim No. 4	5-R.....36	A MC 74108 ✓
Claim No. 5	5-R.....37	A MC 74109 ✓
Claim No. 6	572.....591-92	A MC 74149 ✓
Claim No. 7	5-R.....38	A MC 74110 ✓
Claim No. 8	5-R.....39	A MC 74111 ✓
Claim No. 9	5-R.....40	A MC 74112 ✓
Claim No. 10	5-R.....41	A MC 74113 ✓
Claim No. 11	5-R.....42	A MC 74114 ✓
Claim No. 12	5-R.....43	A MC 74115 ✓
Claim No. 13	5-R.....44	A MC 74116 ✓
Claim No. 14	5-R.....45	A MC 74117 ✓
Claim No. 15	5-R.....46	A MC 74118 ✓
Claim No. 16	5-R.....47	A MC 74119 ✓
Claim No. 17	5-R.....48	A MC 74120 ✓
Claim No. 18	5-R.....49	A MC 74121 ✓
Claim No. 19	5-R.....50	A MC 74122 ✓
Claim No. 20	5-R.....51	A MC 74123 ✓
Claim No. 21	5-R.....52	A MC 74124 ✓
Claim No. 22	5-R.....53	A MC 74125 ✓
Claim No. 23	5-R.....54	A MC 74126 ✓

RECEIVED
 B.L.M. AZ STATE OFFICE
 DEC 17 1984
 7:45 A.M.
 PHOENIX, ARIZONA

EXHIBIT "A".

Gypsum Hills Placer Claims

Mohave County, State of Arizona

	Recorded, Book Page
#-1- NW ¼ Sec. 11, T. 41 N, R. 11 W, S.R.B.M.	5-R.....33
#-2- SW ¼ Sec. 11, T. 41 N, R. 11 W, S.R.B.M.	5-R.....34
#-3- NE ¼ Sec. 15, T. 41 N, R. 11 W, S.R.B.M.	5-R.....35
#-4- SE ¼ Sec. 15, T. 41 N, R. 11 W, S.R.B.M.	5-R.....36
#-5- SW ¼ Sec. 15, T. 41 N, R. 11 W, S.R.B.M.	5-R.....37
#-6- NW ¼ Sec. 14, T. 41 N, R. 11 W, S.R.B.M.	572.....591-92
#-7- NE ¼ Sec. 22, T. 41 N, R. 11 W, S.R.B.M.	5-R.....38
#-8- SE ¼ Sec. 22, T. 41 N, R. 11 W, S.R.B.M.	5-R.....39
#-9- SW ¼ Sec. 22, T. 41 N, R. 11 W, S.R.B.M.	5-R.....40
#10- NW ¼ Sec. 22, T. 41 N, R. 11 W, S.R.B.M.	5-R.....41
#11- NW ¼ Sec. 23, T. 41 N, R. 11 W, S.R.B.M.	5-R.....42
#12- SW ¼ Sec. 23, T. 41 N, R. 11 W, S.R.B.M.	5-R.....43
#13- SE ¼ Sec. 23, T. 41 N, R. 11 W, S.R.B.M.	5-R.....44
#14- NE ¼ Sec. 26, T. 41 N, R. 11 W, S.R.B.M.	5-R.....45
#15- NW ¼ Sec. 26, T. 41 N, R. 11 W, S.R.B.M.	5-R.....46
#16- NE ¼ Sec. 27, T. 41 N, R. 11 W, S.R.B.M.	5-R.....47
#17- SE ¼ Sec. 27, T. 41 N, R. 11 W, S.R.B.M.	5-R.....48
#18- SW ¼ Sec. 27, T. 41 N, R. 11 W, S.R.B.M.	5-R.....49
#19- NW ¼ Sec. 27, T. 41 N, R. 11 W, S.R.B.M.	5-R.....50
#20- NE ¼ Sec. 28, T. 41 N, R. 11 W, S.R.B.M.	5-R.....51
#21- SE ¼ Sec. 28, T. 41 N, R. 11 W, S.R.B.M.	5-R.....52
#22- SW ¼ Sec. 28, T. 41 N, R. 11 W, S.R.B.M.	5-R.....53
#23- NW ¼ Sec. 28, T. 41 N, R. 11 W, S.R.B.M.	5-R.....54

EXHIBIT "A".

RECEIVED
B.L.M. AZ STATE OFFICE

DEC 17 1984

7:45 A.M.
PHOENIX, ARIZONA

Tip Top Gypsum Placer Claims:

Mojave County, State of Arizona

	<u>Recorded, Book Page</u>	<u>BLM Serial Numbers</u>
Claim No. 1	5-R.....196	A MC 74026 ✓
Claim No. 2	5-R.....197	A MC 74027 ✓
Claim No. 3	5-R.....198	A MC 74028 ✓
Claim No. 4	5-R.....199	A MC 74029 ✓
Claim No. 5	5-R.....200	A MC 74030 ✓
Claim No. 6	5-R.....201	A MC 74031 ✓
Claim No. 7	5-R.....202	A MC 74032 ✓
Claim No. 8	5-R.....203	A MC 74033 ✓
Claim No. 9	5-R.....204	A MC 74034 ✓
Claim No. 10	5-R.....205	A MC 74035 ✓
Claim No. 11	5-R.....206	A MC 74036 ✓
Claim No. 12	5-R.....207	A MC 74037 ✓
Claim No. 13	5-R.....208	A MC 74038 ✓
Claim No. 14	5-R.....209	A MC 74039 ✓
Claim No. 15	5-R.....210	A MC 74040 ✓
Claim No. 16	5-R.....211	A MC 74041 ✓
Claim No. 17	5-R.....212	A MC 74042 ✓
Claim No. 18	5-R.....213	A MC 74043 ✓
Claim No. 19	5-R.....214	A MC 74044 ✓
Claim No. 20	5-R.....215	A MC 74045 ✓
Claim No. 21	5-R.....216	A MC 74046 ✓
Claim No. 22	5-R.....217	A MC 74047 ✓
Claim No. 23	5-R.....218	A MC 74048 ✓
Claim No. 24	5-R.....219	A MC 74049 ✓
Claim No. 5A	572.....593-594	A MC 74022 ✓
Claim No. 5B	572.....595-596	A MC 74023 ✓

EXHIBIT "A".

RECEIVED
B.L.M. AZ STATE OFFICE

DEC 17 1984

7:45 A.M.
PHOENIX, ARIZONA

Tip Top Gypsum Placer Claims:

Mohave County, State of Arizona

	Recorded, Book Page
#-1- SE ¼ Sec. 14, T. 40 N, R. 12 W, S.R.B.M.	5-R.....196
#-2- NE ¼ Sec. 13, T. 40 N, R. 12 W, S.R.B.M.	5-R.....197
#-3- SW ¼ Sec. 13, T. 40 N, R. 12 W, S.R.B.M.	5-R.....198
#-4- NW ¼ Sec. 13, T. 40 N, R. 12 W, S.R.B.M.	5-R.....199
#-5- NW ¼ Sec. 7, T. 40 N, R. 11 W, S.R.B.M.	5-R.....200
#-6- SW ¼ Sec. 6, T. 40 N, R. 11 W, S.R.B.M.	5-R.....201
#-7- SE ¼ Sec. 6, T. 40 N, R. 11 W, S.R.B.M.	5-R.....202
#-8- NE ¼ Sec. 6, T. 40 N, R. 11 W, S.R.B.M.	5-R.....203
#-9- NE ¼ Sec. 5, T. 40 N, R. 11 W, S.R.B.M.	5-R.....204
#10- SE ¼ Sec. 5, T. 40 N, R. 11 W, S.R.B.M.	5-R.....205
#11- SW ¼ Sec. 5, T. 40 N, R. 11 W, S.R.B.M.	5-R.....206
#12- NW ¼ Sec. 5, T. 40 N, R. 11 W, S.R.B.M.	5-R.....207
#13- NE ¼ Sec. 4, T. 40 N, R. 11 W, S.R.B.M.	5-R.....208
#14- SE ¼ Sec. 4, T. 40 N, R. 11 W, S.R.B.M.	5-R.....209
#15- SW ¼ Sec. 4, T. 40 N, R. 11 W, S.R.B.M.	5-R.....210
#16- NW ¼ Sec. 4, T. 40 N, R. 11 W, S.R.B.M.	5-R.....211
#17- NE ¼ Sec. 33, T. 41 N, R. 11 W, S.R.B.M.	5-R.....212
#18- SE ¼ Sec. 33, T. 41 N, R. 11 W, S.R.B.M.	5-R.....213
#19- SW ¼ Sec. 33, T. 41 N, R. 11 W, S.R.B.M.	5-R.....214
#20- NW ¼ Sec. 33, T. 41 N, R. 11 W, S.R.B.M.	5-R.....215
#21- NE ¼ Sec. 34, T. 41 N, R. 11 W, S.R.B.M.	5-R.....216
#22- SE ¼ Sec. 34, T. 41 N, R. 11 W, S.R.B.M.	5-R.....217
#23- SW ¼ Sec. 34, T. 41 N, R. 11 W, S.R.B.M.	5-R.....218
#24- NW ¼ Sec. 34, T. 41 N, R. 11 W, S.R.B.M.	5-R.....219
#5A- E½ SE¼ Sec. 12, T. 40 N, R. 12 W, S.R.B.M.	572.....593-594
#5B- N½ SW¼ Sec. 7, T. 40 N, R. 11 W, S.R.B.M.	572.....595-596

RECEIVED
B.L.M. AZ STATE OFFICE
DEC 17 1984

7:45 A.M.
PHOENIX, ARIZONA

EXHIBIT "A".

Name of Claim and BLM Number

Section, Township and Range Within Meridian

Mt. Aetna Placer Mining Claims:
Mohave County, State of Arizona

Claim Number 1 - A MC 139-177	NW 1/4 Sec. 15, T. 41 N, R. 11 W, S.R.B.M.
" 2 - A MC 139-178	SW 1/4 Sec. 10, T. 41 N, R. 11 W, S.R.B.M.
" 3 - A MC 139-179	SE 1/4 Sec. 10, T. 41 N, R. 11 W, S.R.B.M.
" 4 - A MC 139-180	NE 1/4 Sec. 16, T. 41 N, R. 11 W, S.R.B.M.
" 5 - A MC 139-181	SE 1/4 Sec. 16, T. 41 N, R. 11 W, S.R.B.M.

#1	-	BOOK	731	PAGE	623
2	-	"	731	"	625
3	-	"	731	"	626
4	-	"	731	"	627
5	-	"	731	"	628

Name of Claim and BLM Number

Section, Township and Range Within Meridian

Haystack Gypsum Placer Claims:
Mohave County, State of Arizona

Claim Number 1 - A MC 139-164 ✓	SE 1/4 Sec. 26, T. 41 N, R. 11 W, S.R.B.M.
" 2 - A MC 139-165 ✓	NE 1/4 Sec. 35, T. 41 N, R. 11 W, S.R.B.M.
" 3 - A MC 139-166 ✓	NW 1/4 Sec. 35, T. 41 N, R. 11 W, S.R.B.M.
" 4 - A MC 139-167 ✓	SW 1/4 Sec. 26, T. 41 N, R. 11 W, S.R.B.M.
" 5 - A MC 139-168 ✓	SE 1/4 Sec. 35, T. 41 N, R. 11 W, S.R.B.M.
" 6 - A MC 139-169 ✓	SW 1/4 Sec. 35, T. 41 N, R. 11 W, S.R.B.M.
" 7 - A MC 139-170 ✓	SW 1/4 Sec. 25, T. 41 N, R. 11 W, S.R.B.M.
" 8 - A MC 139-171 ✓	SE 1/4 Sec. 25, T. 41 N, R. 11 W, S.R.B.M.
" 9 - A MC 139-172 ✓	NW 1/4 Sec. 25, T. 41 N, R. 11 W, S.R.B.M.

1	-	BOOK	731	PAGE	637
2	-	"		"	39
3	-	"		"	40
4	-	"		"	41
5	-	"		"	42
6	-	"		"	43
7	-	"		"	44
8	-	"		"	45
9	-	"		"	46

RECEIVED
B.L.M. AZ STATE OFFICE
DEC 17 1984
7:45 A.M.
PHOENIX, ARIZONA

EXHIBIT "A".

ZONAH CORP

74024

Box 850

ST. GEORGE, UT. 84770

Gypsum City

PB

AFFIDAVIT OF PERFORMANCE OF ANNUAL ASSESSMENT WORK

Effective Date 8/15/84	County and State Mohave, Arizona
AFFIANT (Name, Address and Zip Code) Carl Freeberg 27 Windwood Irvine, Ca. 92714	OWNERS OF MINING CLAIM(S) (Names, Addresses, and Zip Codes) Zonah Corporation P.O. Box 850 St. George, Utah 84770
For a description of the Mining Claim(s) located in the Mining District in Section _____, Township <u>41 north</u> , Range <u>12</u> & <u>13 west</u> , of G & SRB & M. <u>Mohave</u> County, Arizona. SEE EXHIBIT "A"	Period of Time Covered by this Affidavit (give dates) 9/1/83 to 9/1/84

PURSUANT TO ARS § 27-208 and 43-CFR 3833.2 Affiant States:

- Affiant is a citizen of the United States, is over 18 years of age, resides at the above address and is personally acquainted with the above described mining claim(s).
- During the period of time stated above, at least \$ 2000.00 worth of work and improvements were done and performed upon Mining Claim(s) not including the location of the claim(s).
- The work and improvements were made by and at the expense of the above named Owner of Mining Claim(s) for the purposes of complying with the laws of the United States pertaining to assessment or annual work.
- The following persons were employed by Zonah Corp., being the Owner of Mining Claim(s) and labored upon Mining Claim(s) and did the work and improvements:

Carl Freeberg
Anthony Taylor
Richard Rogers


RECEIVED
B.L.M. AZ STATE OFFICE

DEC 17 1984

07.45 A.M.
PHOENIX, ARIZONA

5. The following work was performed on Mining Claim(s):

Drilling, sampling and testing.
Drilling, blasting, striping, loading, milling and other mining activity.



Carl Freeberg

Signatures of Affiant

STATE OF: <u>ARIZ.</u> COUNTY OF: <u>MOHAVE</u> Date of Verification: <u>8-30-84</u>	Verification. On this date, before me, a Notary Public, personally appeared: ss. <u>Carl Freeberg</u> who, being duly sworn upon oath, stated that he had read this document and knows of his own knowledge that the facts stated within are true and correct, except for those matters based on information which he believes to be true.	Signature of Notary Public: ss. <i>Blair McCall</i> Notary Expiration Date: <u>5/5/87</u>
--	--	--

INSTRUCTIONS: Record in Office of County Recorder for County where claim is located before December 30 and file with proper BLM office before December 30 each year.

This instrument was recorded or filed at the request of


Zonah Corporation
P.O. Box 850
St. George, Utah 84770

INDEX P of L

84-32658
PROOFED

CERTIFICATE OF RECORDATION OR FILING

Recorded in Official Records
of Mohave County, Arizona
AUG 30 1984 10 20 AM
Joan McCall, Recorder



The recording official is directed to return this instrument or a copy thereof to the above person.

BOOK 1051 PAGE 419

\$ 5.00

1 of 3

Gypsum City Placer Claims:

Mojave County, State of Arizona

	<u>Recorded, Book Page</u>	<u>BLM Serial Numbers</u>
Claim No. 1	5-R.....77	A MC 74024 ✓
Claim No. 2	5-R.....78	A MC 74025 ✓
Claim No. 3	5-R.....79	A MC 74058 ✓
Claim No. 4	5-R.....80	A MC 74059 ✓
Claim No. 5	5-R.....81	A MC 74060 ✓
Claim No. 6	5-R.....82	A MC 74061 ✓
Claim No. 7	5-R.....83	A MC 74062 ✓
Claim No. 8	5-R.....84	A MC 74063 ✓
Claim No. 9	5-R.....85	A MC 74064 ✓
Claim No. 10	5-R.....86	A MC 74065 ✓
Claim No. 11	5-R.....87	A MC 74066 ✓
Claim No. 12	5-R.....88	A MC 74067 ✓
Claim No. 13	5-R.....89	A MC 74068 ✓
Claim No. 14	5-R.....90	A MC 74069 ✓
Claim No. 15	5-R.....91	A MC 74070 ✓
Claim No. 16	5-R.....92	A MC 74071 ✓
Claim No. 17	5-R.....93	A MC 74072 ✓
Claim No. 18	5-R.....94	A MC 74073 ✓
Claim No. 19 "Amended"	5-R.....198	A MC 74146 ✓
Claim No. 20	5-R.....199	A MC 74147 ✓

RECEIVED
 B.L.M. AZ STATE OFFICE
 DEC 17 1984
 7:45 A.M.
 PHOENIX, ARIZONA

EXHIBIT "A".

Gypsum City Placer Claims:

Mohave County, Arizona

Recorded, Book Page

#-1-	SW ½ NW ½ Sec. 8.	T. 41 N,	R. 12 W,	S.R.B.M. (amended 40 acres)	5-R.....	77	
#-2-	W ½ SW ½ Sec. 8.	T. 41 N,	R. 12 W,	S.R.B.M. (amended 80 acres)	5-R.....	78	
#-3-	SE ½	Sec. 7,	T. 41 N,	R. 12 W,	S.R.B.M.	5-R.....	79
#-4-	SW ½	Sec. 7,	T. 41 N,	R. 12 W,	S.R.B.M.	5-R.....	80
#-5-	NE ½	Sec.18,	T. 41 N,	R. 12 W,	S.R.B.M.	5-R.....	81
#-6-	SE ½	Sec.18,	T. 41 N,	R. 12 W,	S.R.B.M.	5-R.....	82
#-7-	SW ½	Sec.18,	T. 41 N,	R. 12 W,	S.R.B.M.	5-R.....	83
#-8-	NW ½	Sec.18,	T. 41 N,	R. 12 W,	S.R.B.M.	5-R.....	84
#-9-	NE ½	Sec.19,	T. 41 N,	R. 12 W,	S.R.B.M.	5-R.....	85
#10-	SE ½	Sec.19,	T. 41 N,	R. 12 W,	S.R.B.M.	5-R.....	86
#11-	SW ½	Sec.19,	T. 41 N,	R. 12 W,	S.R.B.M.	5-R.....	87
#12-	NW ½	Sec.19,	T. 41 N,	R. 12 W,	S.R.B.M.	5-R.....	88
#13-	SW ½	Sec.20,	T. 41 N,	R. 12 W,	S.R.B.M.	5-R.....	89
#14-	SE ½	Sec.24,	T. 41 N,	R. 13 W,	S.R.B.M.	5-R.....	90
#15-	NE ½	Sec.24,	T. 41 N,	R. 13 W,	S.R.B.M.	5-R.....	91
#16-	SE ½	Sec.13,	T. 41 N,	R. 13 W,	S.R.B.M.	5-R.....	92
#17-	SW ½	Sec.13,	T. 41 N,	R. 13 W,	S.R.B.M.	5-R.....	93
#18-	NE ½	Sec.13,	T. 41 N,	R. 13 W,	S.R.B.M.	5-R.....	94
#19-	NE ½	Sec. 7,	T. 41 N,	R. 12 W,	S.R.B.M.	5-R.....	198
#20-	NW ½	Sec. 7,	T. 41 N,	R. 12 W,	S.R.B.M.	5-R.....	199

RECEIVED
B.L.M. AZ STATE OFFICE

DEC 17 1984

7:45 A.M.
PHOENIX, ARIZONA

EXHIBIT "A".

74022
110305

no9

Recording requested by and
when recorded mail to:

Kandido S.A.
c/o Leon Fleishman
Attorney at Law
869 No. Garfield Avenue
Montebello, California 90640

RECEIVED
B.I.M. AZ STATE OFFICE
DEC 29 1983
7:45 A.M.
PHOENIX, ARIZONA

STATE OF CALIFORNIA)
) ss.
COUNTY OF LOS ANGELES)

AFFIDAVIT OF
ANNUAL LABOR
AND IMPROVEMENTS

The undersigned, being duly sworn states:

1. He is a citizen of the United States of America and more than eighteen years of age, resides in the City of Los Angeles, County of Los Angeles, State of California, and is personally acquainted with the mining claims which are described in Exhibit A which is annexed hereto and incorporated herein by reference.

2. At least Three Thousand Three Hundred Dollars (\$3,300.) worth of labor or improvements was performed or made during the annual assessment year beginning at noon on September 1, 1982, and ending at noon on September 1, 1983, upon or for the benefit of the following listed placer mining claims comprising a contiguous group of claims located in the County of Mohave, State of Arizona: Snow Flake Placer Claims Nos. 1 through 13, and Gypsum City Placer Claims Nos. 1 through 20. The names and location of such claims, the Bureau of Land Management numbers assigned to them and the book and page in the records of the County of Mohave, State of Arizona, where the location notices for such claims are recorded are set forth in Exhibit A annexed hereto.

3. The labor or improvements consisted of: road work and sampling.

4. The persons who performed the labor or improvements are identified as follows:


J & J Mill and Lumber Co., Inc.
Baugh Owyang
Barry Schreiber

5. Said labor or improvements were made at the request of Kandido S.A. and for the benefit of Kandido S.A.

6. Such labor or improvements were made by and at the expense of Kandido S.A. to comply with the laws of the United States of America pertaining to annual assessment work.

Dated: December 28, 1983.

By: _____


RICHARD WILL
Vice President and Director
Kandido S.A.

RECEIVED
B.L.M. AZ STATE OFFICE
DEC 29 1983
7:45 A.M.
PHOENIX, ARIZONA

Subscribed and sworn to before me on December 28, 1983





Notary Public

RECEIVED
B.L.M. AZ STATE OFFICE

DEC 29 1983

7:45 A.M.
PHOENIX, ARIZONA

ANNUAL PROOF OF LABOR

EXHIBIT A

<u>Name of Claim and BLM Serial Number</u>	<u>Section, Township and Range Within Meridian</u>	<u>Location Notice</u> <u>Book.....Page</u>
Snow Flake Placer Claims: Mohave County, State of Arizona		
Claim Number 1 - A MC 110305	NE $\frac{1}{4}$ Sec. 25, T. 41 N, R. 13 W, S.R.B.M.	651.....440-441
" 2 - A MC 110306	SE $\frac{1}{4}$ Sec. 25, T. 41 N, R. 13 W, S.R.B.M.	651.....442
" 3 - A MC 110307	SW $\frac{1}{4}$ Sec. 25, T. 41 N, R. 13 W, S.R.B.M.	651.....443
" 4 - A MC 110308	NW $\frac{1}{4}$ Sec. 25, T. 41 N, R. 13 W, S.R.B.M.	651.....444
" 5 - A MC 110309	W $\frac{1}{2}$ NW $\frac{1}{4}$ Sec. 29, T. 41 N, R. 12 W, S.R.B.M.	651.....445
" 6 - A MC 110310	NE $\frac{1}{4}$ Sec. 30, T. 41 N, R. 12 W, S.R.B.M.	651.....446
" 7 - A MC 110311	SE $\frac{1}{4}$ Sec. 30, T. 41 N, R. 12 W, S.R.B.M.	651.....447
" 8 - A MC 110312	SW $\frac{1}{4}$ Sec. 30, T. 41 N, R. 12 W, S.R.B.M.	651.....448
" 9 - A MC 110313	NW $\frac{1}{4}$ Sec. 30, T. 41 N, R. 12 W, S.R.B.M.	651.....449
" 10 - A MC 110314	SE $\frac{1}{4}$ Sec. 23, T. 41 N, R. 13 W, S.R.B.M.	651.....450
" 11 - A MC 110315	NE $\frac{1}{4}$ Sec. 26, T. 41 N, R. 13 W, S.R.B.M.	651.....451
" 12 - A MC 110316	SE $\frac{1}{4}$ Sec. 26, T. 41 N, R. 13 W, S.R.B.M.	651.....452
" 13 - A MC 110317	SW $\frac{1}{4}$ Sec, 24, T. 41 N, R. 13 W, S.R.B.M.	651.....453

RECEIVED
B.L.M. AZ STATE OFFICE

DEC 29 1983

7:45 A.M.
PHOENIX, ARIZONA

ANNUAL PROOF OF LABOR

EXHIBIT A

<u>Name of Claim and BLM Serial Number</u>	<u>Section, Township and Range Within Meridian</u>	<u>Location Notice</u> <u>Book.....Page</u>
Gypsum City Placer Claims: Mohave County, State of Arizona		
Claim Number 1 - A MC 74024-	SW $\frac{1}{4}$ NW $\frac{1}{4}$ Sec. 8, T. 41 N, R. 12 W, S.R.B.M.	5R.....77
" 2 - A MC 74025-	W $\frac{1}{2}$ SW $\frac{1}{4}$ Sec. 8, T. 41 N, R. 12 W, S.R.B.M. (amended 40 acres)	5R.....78
" 3 - A MC 74058-	SE $\frac{1}{4}$ Sec. 7, T. 41 N, R. 12 W, S.R.B.M. (amended 80 acres)	5R.....79
" 4 - A MC 74059-	SW $\frac{1}{4}$ Sec. 7, T. 41 N, R. 12 W, S.R.B.M.	5R.....80
" 5 - A MC 74060-	NE $\frac{1}{4}$ Sec. 18, T. 41 N, R. 12 W, S.R.B.M.	5R.....81
" 6 - A MC 74061-	SE $\frac{1}{4}$ Sec. 18, T. 41 N, R. 12 W, S.R.B.M.	5R.....82
" 7 - A MC 74062-	SW $\frac{1}{4}$ Sec. 18, T. 41 N, R. 12 W, S.R.B.M.	5R.....83
" 8 - A MC 74063-	NW $\frac{1}{2}$ Sec. 18, T. 41 N, R. 12 W, S.R.B.M.	5R.....84
" 9 - A MC 74064-	NE $\frac{1}{4}$ Sec. 19, T. 41 N, R. 12 W, S.R.B.M.	5R.....85
" 10 - A MC 74065-	SE $\frac{1}{4}$ Sec. 19, T. 41 N, R. 12 W, S.R.B.M.	5R.....86
" 11 - A MC 74066-	SW $\frac{1}{4}$ Sec. 19, T. 41 N, R. 12 W, S.R.B.M.	5R.....87
" 12 - A MC 74067-	NW $\frac{1}{4}$ Sec. 19, T. 41 N, R. 12 W, S.R.B.M.	5R.....88
" 13 - A MC 74068-	SW $\frac{1}{4}$ Sec. 20, T. 41 N, R. 12 W, S.R.B.M.	5R.....89
" 14 - A MC 74069-	SE $\frac{1}{4}$ Sec. 24, T. 41 N, R. 13 W, S.R.B.M.	5R.....90

RECEIVED
B.L.M. AZ STATE OFFICE
DEC 29 1983
7:45 A.M.
PHOENIX, ARIZONA

ANNUAL PROOF OF LABOR

EXHIBIT A

Name of Claim and BLM Serial Number

Section, Township and Range Within Meridian

Location Notice
Book.....Page

Gypsum City Placer Claims, continued:
Mohave county, State of Arizona

Claim Number 15 - A MC 74070-	NE $\frac{1}{4}$ Sec. 24, T. 41 N, R. 13 W, S.R.B.M.	5R.....91
" 16 - A MC 74071-	SE $\frac{1}{4}$ Sec. 13, T. 41 N, R. 13 W, S.R.B.M.	5R.....92
" 17 - A MC 74072-	SW $\frac{1}{4}$ Sec. 13, T. 41 N, R. 13 W, S.R.B.M.	5R.....93
" 18 - A MC 74073-	NE $\frac{1}{4}$ Sec. 13, T. 41 N, R. 13 W, S.R.B.M.	5R.....94
" 19 - A MC 74146	NE $\frac{1}{4}$ Sec. 7, T. 41 N, R. 12 W, S.R.B.M.	5R.....198
" 20 - A MC 74147	NW $\frac{1}{4}$ Sec. 7, T. 41 N, R. 12 W, S.R.B.M.	5R.....199

74022

Kandido S.A.
c/o Leon Fleishman
Attorney at Law
869 No. Garfield Avenue
Montebello, California 90640

December 28, 1983

Bureau of Land Management
Arizona State Office
2400 Valley Bank Center
Pheonix, Arizona 85073

RECEIVED
B.L.M. AZ STATE OFFICE

DEC 29 1983

7:45 A.M.
PHOENIX, ARIZONA

Evidence of Annual Assessment Work


Dear Sir or Madam:

PLEASE TAKE NOTICE that Kandido S.A. is the owner of the following unpatented placer mining claims for which location notices have heretofore been recorded in the records of the County Recorder of Mohave County, Arizona. The names of said claims, the Bureau of Land Management numbers assigned, and the legal descriptions of said claims are contained in the Affidavits of Annual Labor and Improvements annexed hereto.

Said Affidavits annexed hereto are exact copies of the Affidavits of Annual Labor and Improvements for the assessment year ended at 12 o'clock noon, September 1, 1983, which have been or will be recorded on or before December 30, 1983, in the office of the County Recorder for the County of Mohave, State of Arizona for each of the above-described claims.

There has been no change in the mailing address of Kandido S A.

Very truly yours,



Richard Will
Kandido S.A.

5 affidavits
separated
rlg

14

74022

219

RECEIVED
B.L.M. AZ STATE OFFICE

DEC 29 1983

7:45 A.M.
PHOENIX, ARIZONA

Recording requested by and
when recorded mail to:

Kandido S.A.
c/o Leon Fleishman
Attorney at Law
869 No. Garfield Avenue
Montebello, California 90640

STATE OF CALIFORNIA)
) ss.
COUNTY OF LOS ANGELES)

AFFIDAVIT OF
ANNUAL LABOR
AND IMPROVEMENTS

The undersigned, being duly sworn states:

1. He is a citizen of the United States of America and more than eighteen years of age, resides in the City of Los Angeles, County of Los Angeles, State of California, and is personally acquainted with the mining claims which are described in Exhibit A which is annexed hereto and incorporated herein by reference.

2. At least Ten Thousand Eight Hundred Dollars (\$10,800.) worth of labor or improvements was performed or made during the annual assessment year beginning at noon on September 1, 1982, and ending at noon on September 1, 1983, upon or for the benefit of the following listed placer mining claims comprising a contiguous group of claims located in the County of Mohave, State of Arizona: Tip Top Gypsum Placer Claims Nos. 1 through 24 and 5A and 5B; Gypsum Town Placer Claims Nos. 1 through 35 and 45 through 53; Gypsum Hills Placer Claims Nos. 1 through 23; and Gypsum Dome Placer Claims Nos. 9 through 23. The names and location of such claims, the Bureau of Land Management numbers assigned to them and the book and page in the records of the County of Mohave, State of Arizona, where the location notices for such claims are recorded are set forth in Exhibit A annexed hereto.

3. The labor or improvements consisted of: road work and sampling.

4. The persons who performed the labor or improvements are identified as follows:


J & J Mill and Lumber Co., Inc.
Baugh Owyang
Barry Schreiber

5. Said labor or improvements were made at the request of Kandido S.A. and for the benefit of Kandido S.A.

6. Such labor or improvements were made by and at the expense of Kandido S.A. to comply with the laws of the United States of America pertaining to annual assessment work.

Dated: December 28, 1983.

By: _____


RICHARD WILL
Vice President and Director
Kandido S.A.

RECEIVED
B.I.M. AZ STATE OFFICE

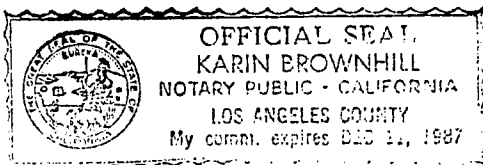
DEC 29 1983

7:45 A.M.
PHOENIX, ARIZONA

Subscribed and sworn to before me on

December 28, 1983

Karin Brownhill
Notary Public



RECEIVED
B.L.M. AZ STATE OFFICE

DEC 29 1983

7:45 A.M.
PHOENIX, ARIZONA

ANNUAL PROOF OF LABOR

EXHIBIT A

<u>Name of Claim and BLM Serial Number</u>	<u>Section, Township and Range Within Meridian</u>	<u>Location Notice</u> <u>Book.....Page</u>
Tip Top Gypsum Placer Claims: Mohave County, State of Arizona		
Claim Number 1 - A MC 74026	SE $\frac{1}{4}$ Sec. 14, T. 40 N, R. 12 W, S.R.B.M.	5-R.....196
" 2 - A MC 74027	NE $\frac{1}{4}$ Sec. 13, T. 40 N, R. 12 W, S.R.B.M.	5-R.....197
" 3 - A MC 74028	SW $\frac{1}{4}$ Sec. 13, T. 40 N, R. 12 W, S.R.B.M.	5-R.....198
" 4 - A MC 74029	NW $\frac{1}{4}$ Sec. 13, T. 40 N, R. 12 W, S.R.B.M.	5-R.....199
" 5 - A MC 74030	NW $\frac{1}{4}$ Sec. 7, T. 40 N, R. 11 W, S.R.B.M.	5-R.....200
" 6 - A MC 74031	SW $\frac{1}{4}$ Sec. 6, T. 40 N, R. 11 W, S.R.B.M.	5-R.....201
" 7 - A MC 74032	SE $\frac{1}{4}$ Sec. 6, T. 40 N, R. 11 W, S.R.B.M.	5-R.....202
" 8 - A MC 74033	NE $\frac{1}{4}$ Sec. 6, T. 40 N, R. 11 W, S.R.B.M.	5-R.....203
" 9 - A MC 74034	NE $\frac{1}{4}$ Sec. 5, T. 40 N, R. 11 W, S.R.B.M.	5-R.....204
" 10 - A MC 74035	SE $\frac{1}{4}$ Sec. 5, T. 40 N, R. 11 W, S.R.B.M.	5-R.....205
" 11 - A MC 74036	SW $\frac{1}{4}$ Sec. 5, T. 40 N, R. 11 W, S.R.B.M.	5-R.....206
" 12 - A MC 74037	NW $\frac{1}{4}$ Sec. 5, T. 40 N, R. 11 W, S.R.B.M.	5-R.....207
" 13 - A MC 74038	NE $\frac{1}{4}$ Sec. 4, T. 40 N, R. 11 W, S.R.B.M.	5-R.....208
" 14 - A MC 74039	SE $\frac{1}{4}$ Sec. 4, T. 40 N, R. 11 W, S.R.B.M.	5-R.....209

RECEIVED
B.L.M. AZ STATE OFFICE

DEC 29 1983

7:45 A.M.
PHOENIX, ARIZONA

ANNUAL PROOF OF LABOR

EXHIBIT A

<u>Name of Claim and BLM Serial Number</u>	<u>Section, Township and Range Within Meridian</u>	<u>Location Notice</u> <u>Book.....Page</u>
Tip Top Gypsum Placer Claims, continued: Mohave County, State of Arizona		
Claim Number 15 - A MC 74040	SW $\frac{1}{4}$ Sec. 4, T. 40 N, R. 11 W, S.R.B.M.	5-R.....210
" 16 - A MC 74041	NW $\frac{1}{4}$ Sec. 4, T. 40 N, R. 11 W, S.R.B.M.	5-R.....211
" 17 - A MC 74042	NE $\frac{1}{4}$ Sec. 33, T. 41 N, R. 11 W, S.R.B.M.	5-R.....212
" 18 - A MC 74043	SE $\frac{1}{4}$ Sec. 33, T. 41 N, R. 11 W, S.R.B.M.	5-R.....213
" 19 - A MC 74044	SW $\frac{1}{4}$ Sec. 33, T. 41 N, R. 11 W, S.R.B.M.	5-R.....214
" 20 - A MC 74045	NW $\frac{1}{4}$ Sec. 33, T. 41 N, R. 11 W, S.R.B.M.	5-R.....215
" 21 - A MC 74046	NE $\frac{1}{4}$ Sec. 34, T. 41 N, R. 11 W, S.R.B.M.	5-R.....216
" 22 - A MC 74047	SE $\frac{1}{4}$ Sec. 34, T. 41 N, R. 11 W, S.R.B.M.	5-R.....217
" 23 - A MC 74048	SW $\frac{1}{4}$ Sec. 34, T. 41 N, R. 11 W, S.R.B.M.	5-R.....218
" 24 - A MC 74049	NW $\frac{1}{4}$ Sec. 34, T. 41 N, R. 11 W, S.R.B.M.	5-R.....219
" 5A - A MC 74022	E $\frac{1}{2}$ SE $\frac{1}{4}$ Sec. 12, T. 40 N, R. 12 W, S.R.B.M.	572....593-594
" 5B - A MC 74023	N $\frac{1}{2}$ SW $\frac{1}{4}$ Sec. 7, T. 40 N, R. 11 W, S.R.B.M.	572....595-596

RECEIVED
B.L.M. AZ STATE OFFICE

DEC 29 1983

7:45 A.M.
PHOENIX, ARIZONA

ANNUAL PROOF OF LABOR

EXHIBIT A

<u>Name of Claim and BLM Serial Number</u>	<u>Section, Township and Range Within Meridian</u>	<u>Location Notice</u> <u>Book.....Page</u>
Gypsum Town Placer Claims: Mohave County, State of Arizona		
Claim Number ✓ 1 - A MC 74074 -	NE ¼ Sec. 26, T. 41 N, R. 12 W, S.R.B.M.	5Q.....483
" 2 - A MC 74075 -	SE ¼ Sec. 26, T. 41 N, R. 12 W, S.R.B.M.	5Q.....484
" 3 - A MC 74076 -	SW ¼ Sec. 26, T. 41 N, R. 12 W, S.R.B.M.	5Q.....485
" 4 - A MC 74077 -	NW ¼ Sec. 26, T. 41 N, R. 12 W, S.R.B.M.	5Q.....486
" 5 - A MC 74078 -	NE ¼ Sec. 25, T. 41 N, R. 12 W, S.R.B.M.	5Q.....487
" 6 - A MC 74079 -	SE ¼ Sec. 25, T. 41 N, R. 12 W, S.R.B.M.	5Q.....488
" 7 - A MC 74080 -	SW ¼ Sec. 25, T. 41 N, R. 12 W, S.R.B.M.	5Q.....489
" 8 - A MC 74081 -	NW ¼ Sec. 25, T. 41 N, R. 12 W, S.R.B.M.	5Q.....490
" 9 - A MC 74082 -	NE ¼ Sec. 35, T. 41 N, R. 12 W, S.R.B.M.	5Q.....491
" 10 - A MC 74083 -	SE ¼ Sec. 35, T. 41 N, R. 12 W, S.R.B.M.	5Q.....492
" 11 - A MC 74084 -	SW ¼ Sec. 35, T. 41 N, R. 12 W, S.R.B.M.	5Q.....493
" ✓ 12 - A MC 74085 -	NW ¼ Sec. 35, T. 41 N, R. 12 W, S.R.B.M.	5Q.....494
" 13 - A MC 74142 -	NE ¼ Sec. 2, T. 40 N, R. 12 W, S.R.B.M.	6D.....45
" 14 - A MC 74143 -	SE ¼ Sec. 2, T. 40 N, R. 12 W, S.R.B.M.	6D.....46
" 15 - A MC 74144 -	SW ¼ Sec. 2, T. 40 N, R. 12 W, S.R.B.M.	6D.....47
" ✓ 16 - A MC 74145 -	NW ¼ Sec. 2, T. 40 N, R. 12 W, S.R.B.M.	6D.....48

RECEIVED
B.L.M. AZ STATE OFFICE

DEC 29 1983

7:45 A.M.
PHOENIX, ARIZONA

ANNUAL PROOF OF LABOR

EXHIBIT A

<u>Name of Claim and BLM Serial Number</u>	<u>Section, Township and Range Within Meridian</u>	<u>Location Notice</u> <u>Book.....Page</u>
Gypsum Town Placer Claims, continued: Mohave County, State of Arizona		
Claim Number 17 - A MC 74086-	NE 1/4 Sec. 11, T. 40 N, R. 12 W, S.R.B.M.	5Q.....495
" 18 - A MC 74087-	SE 1/4 Sec. 11, T. 40 N, R. 12 W, S.R.B.M.	5Q.....496
" 19 - A MC 74088-	SW 1/4 Sec. 11, T. 40 N, R. 12 W, S.R.B.M.	5Q.....497
" 20 - A MC 74089-	NW 1/4 Sec. 11, T. 40 N, R. 12 W, S.R.B.M.	5Q.....498
" 21 - A MC 74090-	NW 1/4 Sec. 14, T. 40 N, R. 12 W, S.R.B.M.	5Q.....499
" 22 - A MC 74091-	NE 1/4 Sec. 15, T. 40 N, R. 12 W, S.R.B.M.	5Q.....500
" 23 - A MC 74092-	SE 1/4 Sec. 15, T. 40 N, R. 12 W, S.R.B.M.	5R.....1
" 24 - A MC 74093-	SW 1/4 Sec. 15, T. 40 N, R. 12 W, S.R.B.M.	5R.....2
" 25 - A MC 74094-	NW 1/4 Sec. 15, T. 40 N, R. 12 W, S.R.B.M.	5R.....3
" 26 - A MC 74095-	NE 1/4 Sec. 21, T. 40 N, R. 12 W, S.R.B.M.	5R.....4
" 27 - A MC 74096-	SE 1/4 Sec. 21, T. 40 N, R. 12 W, S.R.B.M.	5R.....5
" 28 - A MC 74097-	NE 1/4 Sec. 22, T. 40 N, R. 12 W, S.R.B.M.	5R.....6
" 29 - A MC 74098-	SE 1/4 Sec. 22, T. 40 N, R. 12 W, S.R.B.M.	5R.....7
" 30 - A MC 74099-	SW 1/4 Sec. 22, T. 40 N, R. 12 W, S.R.B.M.	5R.....8
" 31 - A MC 74100-	NW 1/4 Sec. 22, T. 40 N, R. 12 W, S.R.B.M.	5R.....9
" 32 - A MC 74101-	NW 1/4 Sec. 27, T. 40 N, R. 12 W, S.R.B.M.	5R.....10

RECEIVED
B.L.M. AZ STATE OFFICE

DEC 29 1983

7:45 A.M.
PHOENIX, ARIZONA

ANNUAL PROOF OF LABOR

EXHIBIT A

<u>Name of Claim and BLM Serial Number</u>	<u>Section, Township and Range Within Meridian</u>	<u>Location Notice</u> <u>Book.....Page</u>
Gypsum Town Placer Claims, CONTINUED: Mohave County, State of Arizona		
Claim Number 33 - A MC 74102-	SW $\frac{1}{4}$ Sec. 27, T. 40 N, R. 12 W, S.R.B.M.	5R.....11
" 34 - A MC 74103-	NE $\frac{1}{4}$ Sec. 28, T. 40 N, R. 12 W, S.R.B.M.	5R.....12
" 35 - A MC 74104-	SE $\frac{1}{4}$ Sec. 28, T. 40 N, R. 12 W, S.R.B.M.	5R.....13
" 45 - A MC 74050-	NE $\frac{1}{4}$ Sec. 3, T. 40 N, R. 12 W, S.R.B.M.	5R.....220
" 46 - A MC 74051-	SE $\frac{1}{4}$ Sec. 3, T. 40 N, R. 12 W, S.R.B.M.	5R.....221
" 47 - A MC 74052-	SW $\frac{1}{4}$ Sec. 3, T. 40 N, R. 12 W, S.R.B.M.	5R.....222
" 48 - A MC 74053-	NW $\frac{1}{2}$ Sec. 3, T. 40 N, R. 12 W, S.R.B.M.	5R.....223
" 49 - A MC 74054-	NE $\frac{1}{4}$ Sec. 10, T. 40 N, R. 12 W, S.R.B.M.	5R.....224
" 50 - A MC 74055-	SE $\frac{1}{4}$ Sec. 10, T. 40 N, R. 12 W, S.R.B.M.	5R.....225
" 51 - A MC 74056-	SW $\frac{1}{4}$ Sec. 10, T. 40 N, R. 12 W, S.R.B.M.	5R.....226
" 52 - A MC 74057-	NW $\frac{1}{4}$ Sec. 10, T. 40 N, R. 12 W, S.R.B.M.	5R.....227
" 53 - A MC 74148-	SW $\frac{1}{4}$ Sec. 14, T. 40 N, R. 11 W, S.R.B.M.	572....597-598

RECEIVED
B.L.M. AZ STATE OFFICE

DEC 29 1983

7:45 A.M.
PHOENIX, ARIZONA

ANNUAL PROOF OF LABOR

EXHIBIT A

<u>Name of Claim and BLM Serial Number</u>	<u>Section, Township and Range Within Meridian</u>	<u>Location Notice</u> <u>Book.....Page</u>
Gypsum Hills Placer Claims: Mohave County, State of Arizona		
Claim Number 1 - A MC 74105-	NW $\frac{1}{4}$ Sec. 11, T. 41 N, R. 11 W, S.R.B.M.	5R.....33
" 2 - A MC 74106-	SW $\frac{1}{4}$ Sec. 11, T. 41 N, R. 11 W, S.R.B.M.	5R.....34
" 3 - A MC 74107-	NE $\frac{1}{4}$ Sec. 15, T. 41 N, R. 11 W, S.R.B.M.	5R.....35
" 4 - A MC 74108-	SE $\frac{1}{4}$ Sec. 15, T. 41 N, R. 11 W, S.R.B.M.	5R.....36
" 5 - A MC 74109-	SW $\frac{1}{4}$ Sec. 15, T. 41 N, R. 11 W, S.R.B.M.	5R.....37
" 6 - A MC 74149-	NW $\frac{1}{4}$ Sec. 14, T. 41 N, R. 11 W, S.R.B.M.	572.....591-92
" 7 - A MC 74110-	NE $\frac{1}{4}$ Sec. 22, T. 41 N, R. 11 W, S.R.B.M.	5R.....38
" 8 - A MC 74111-	SE $\frac{1}{4}$ Sec. 22, T. 41 N, R. 11 W, S.R.B.M.	5R.....39
" 9 - A MC 74112-	SW $\frac{1}{4}$ Sec. 22, T. 41 N, R. 11 W, S.R.B.M.	5R.....40
" 10 - A MC 74113-	NW $\frac{1}{4}$ Sec. 22, T. 41 N, R. 11 W, S.R.B.M.	5R.....41
" 11 - A MC 74114-	NW $\frac{1}{4}$ Sec. 23, T. 41 N, R. 11 W, S.R.B.M.	5R.....42
" 12 - A MC 74115-	SW $\frac{1}{4}$ Sec. 23, T. 41 N, R. 11 W, S.R.B.M.	5R.....43

RECEIVED
9.1 M. AZ STATE OFFICE

DEC 29 1983

7:45 A.M.
PHOENIX, ARIZONA

ANNUAL PROOF OF LABOR

EXHIBIT A

<u>Name of Claim and BLM Serial Number</u>	<u>Section, Township and Range Within Meridian</u>	<u>Location Notice</u> <u>Book.....Page</u>
Gypsum Hills Pacer Claims, continued: Mohave County, State of Arizona		
Claim Number 13 - A MC 74116-	SE ¼ Sec. 23, T. 41 N, R. 11 W, S.R.B.M.	5R.....44
" 14 - A MC 74117-	NE ¼ Sec. 26, T. 41 N, R. 11 W, S.R.B.M.	5R.....45
" 15 - A MC 74118-	NW ¼ Sec. 26, T. 41 N, R. 11 W, S.R.B.M.	5R.....46
" 16 - A MC 74119-	NE ¼ Sec. 27, T. 41 N, R. 11 W, S.R.B.M.	5R.....47
" 17 - A MC 74120-	SE ¼ Sec. 27, T. 41 N, R. 11 W, S.R.B.M.	5R.....48
" 18 - A MC 74121-	SW ¼ Sec. 27, T. 41 N, R. 11 W, S.R.B.M.	5R.....49
" 19 - A MC 74122-	NW ¼ Sec. 27, T. 41 N, R. 11 W, S.R.B.M.	5R.....50
" 20 - A MC 74123-	NE ¼ Sec. 28, T. 41 N, R. 11 W, S.R.B.M.	5R.....51
" 21 - A MC 74124-	SE ¼ Sec. 28, T. 41 N, R. 11 W, S.R.B.M.	5R.....52
" 22 - A MC 74125-	SW ¼ Sec. 28, T. 41 N, R. 11 W, S.R.B.M.	5R.....53
" 23 - A MC 74126-	NW ¼ Sec. 28, T. 41 N, R. 11 W, S.R.B.M.	5R.....54

RECEIVED
B.L.M. AZ STATE OFFICE

DEC 29 1983

7:45 A.M.
PHOENIX, ARIZONA

ANNUAL PROOF OF LABOR

EXHIBIT A

<u>Name of Claim and BLM Serial Number</u>	<u>Section, Township and Range Within Meridian</u>	<u>Location Notice</u> <u>Book.....Page</u>
Gypsum Dome Placer Claims: Mohave County, State of Arizona		
Claim Number 9 - A MC 74127-	NE $\frac{1}{4}$ Sec. 20, T. 41 N, R. 11 W, S.R.B.M.	5R.....18
" 10 - A MC 74128-	SE $\frac{1}{4}$ Sec. 20, T. 41 N, R. 11 W, S.R.B.M.	5R.....19
" 11 - A MC 74129-	SW $\frac{1}{4}$ Sec. 20, T. 41 N, R. 11 W, S.R.B.M.	5R.....20
" 12 - A MC 74130-	NW $\frac{1}{4}$ Sec. 20, T. 41 N, R. 11 W, S.R.B.M.	5R.....21
" 13 - A MC 74131-	NW $\frac{1}{4}$ Sec. 21, T. 41 N, R. 11 W, S.R.B.M.	5R.....22
" 14 - A MC 74132-	NE $\frac{1}{4}$ Sec. 21, T. 41 N, R. 11 W, S.R.B.M.	5R.....23
" 15 - A MC 74133-	SE $\frac{1}{4}$ Sec. 21, T. 41 N, R. 11 W, S.R.B.M.	5R.....24
" 16 - A MC 74134-	SW $\frac{1}{4}$ Sec. 21, T. 41 N, R. 11 W, S.R.B.M.	5R.....25
" 17 - A MC 74135-	NE $\frac{1}{4}$ Sec. 19, T. 41 N, R. 11 W, S.R.B.M.	5R.....26
" 18 - A MC 74136-	SE $\frac{1}{4}$ Sec. 19, T. 41 N, R. 11 W, S.R.B.M.	5R.....27
" 19 - A MC 74137-	SW $\frac{1}{4}$ Sec. 19, T. 41 N, R. 11 W, S.R.B.M.	5R.....28
" 20 - A MC 74138-	NE $\frac{1}{2}$ Sec. 30, T. 41 N, R. 11 W, S.R.B.M.	5R.....29
" 21 - A MC 74139-	SE $\frac{1}{4}$ Sec. 30, T. 41 N, R. 11 W, S.R.B.M.	5R.....30
" 22 - A MC 74140-	SW $\frac{1}{2}$ Sec. 30, T. 41 N, R. 11 W, S.R.B.M.	5R.....31
" 23 - A MC 74141-	NW $\frac{1}{4}$ Sec. 30, T. 41 N, R. 11 W, S.R.B.M.	5R.....32

AFFIDAVIT OF PERFORMANCE OF ANNUAL ASSESSMENT WORK

Effective Date DEC. 12, 1983	County and State MOHAVE, ARIZONA
AFFIANT (Name, Address and Zip Code) CARL FREEBERG 27 WINDWOOD IRVINE, CA. 92714	OWNERS OF MINING CLAIM(S) (Names, Addresses, and Zip Codes) TRANSAMERICAN MINERALS LTD. 27 WINDWOOD, IRVINE, CA. 92714
For a description of the Mining Claim(s) located in the Mining District in Section 40N , Township 40N & 41N , Range 11W , E 12 W , of G & SRB & M, MOHAVE County, Arizona, SEE EXHIBIT "A"	Period of Time Covered by this Affidavit (give dates) SEPT. 1, 1982 - SEPT 1, 1983

PURSUANT TO ARS § 27-208 and 43-CFR 3833.2 Affiant States:


- Affiant is a citizen of the United States, is over 18 years of age, resides at the above address and is personally acquainted with the above described mining claim(s).
- During the period of time stated above, at least \$ **10800.00** worth of work and improvements were done and performed upon Mining Claim(s) not including the location of the claim(s).
- The work and improvements were made by and at the expense of the above named Owner of Mining Claim(s) for the purposes of complying with the laws of the United States pertaining to assessment or annual work.
- The following persons were employed by **TRANSAMERICAN MINERALS LTD.**, being the Owner of Mining Claim(s) and labored upon Mining Claim(s) and did the work and improvements:

**J & J MILL & LUMBER
414 JENNINGS
CARL FREEBERG**

RECEIVED
B.I.M. AZ STATE OFFICE
DEC 27 1983
07.45 A.M.
PHOENIX, ARIZONA

5. The following work was performed on Mining Claim(s):

**ROAD BUILDING, REPAIRING, & REGRADING
SAMPLING & TESTING**



Carl Freeberg

Signatures of Affiant

STATE OF: ARIZONA	Verification. On this date, before me, a Notary Public, personally appeared: ss. CARL FREEBERG	Signature of Notary Public: <i>Colman</i>
COUNTY OF: MOHAVE	who, being duly sworn upon oath, stated that he had read this document and knows of his own knowledge that the facts stated within are true and correct, except for those matters based on information which he believes to be true.	Notary Expiration Date: 5/5/87
Date of Verification 12/12/83		

INSTRUCTIONS: Record in Office of County Recorder for County office before December 30 each year.

This instrument was recorded or filed at the request of:

**CARL FREEBERG
27 WINDWOOD
IRVINE, CA. 92714**

MICROFILMED PROOFED
Fee # **83-46533** INDEX P of L

Recorded in Official Records
of Mohave County, Arizona
DEC 12 1983 - 11 40 AM
Joan McCall, Recorder



The recording official is directed to return this instrument or a copy thereof to the above person.

EXHIBIT A

Gypsum Dome Placer Claims:

Mojave County, State of Arizona

	<u>Recorded, Book Page</u>	<u>BLM Serial Numbers</u>
Claim No. 9	5-R.....18	✓ A MC 74127 /
Claim No. 10	5-R.....19	A MC 74128
Claim No. 11	5-R.....20	A MC 74129
Claim No. 12	5-R.....21	A MC 74130
Claim No. 13	5-R.....22	A MC 74131
Claim No. 14	5-R.....23	A MC 74132
Claim No. 15	5-R.....24	A MC 74133
Claim No. 16	5-R.....25	A MC 74134
Claim No. 17	5-R.....26	A MC 74135
Claim No. 18	5-R.....27	A MC 74136
Claim No. 19	5-R.....28	A MC 74137
Claim No. 20	5-R.....29	A MC 74138
Claim No. 21	5-R.....30	A MC 74139
Claim No. 22	5-R.....31	A MC 74140
Claim No. 23	5-R.....32	✓ A MC 74141

OK

EXHIBIT A

Gypsum Dome Placer Claims:

Mohave County, Arizona

Recorded, Book Page

#-9- NE ¼ Sec. 20, T. 41 N, R. 11 W, S.R.B.M.	5-R.....18
#10- SE ¼ Sec. 20, T. 41 N, R. 11 W, S.R.B.M.	5-R.....19
#11- SW ¼ Sec. 20, T. 41 N, R. 11 W, S.R.B.M.	5-R.....20
#12- NW ¼ Sec. 20, T. 41 N, R. 11 W, S.R.B.M.	5-R.....21
#13- NW ¼ Sec. 21, T. 41 N, R. 11 W, S.R.B.M.	5-R.....22
#14- NE ¼ Sec. 21, T. 41 N, R. 11 W, S.R.B.M.	5-R.....23
#15- SE ¼ Sec. 21, T. 41 N, R. 11 W, S.R.B.M.	5-R.....24
#16- SW ¼ Sec. 21, T. 41 N, R. 11 W, S.R.B.M.	5-R.....25
#17- NE ¼ Sec. 19, T. 41 N, R. 11 W, S.R.B.M.	5-R.....26
#18- SE ¼ Sec. 19, T. 41 N, R. 11 W, S.R.B.M.	5-R.....27
#19- SW ¼ Sec. 19, T. 41 N, R. 11 W, S.R.B.M.	5-R.....28
#20- NE ¼ Sec. 30, T. 41 N, R. 11 W, S.R.B.M.	5-R.....29
#21- SE ¼ Sec. 30, T. 41 N, R. 11 W, S.R.B.M.	5-R.....30
#22- SW ¼ Sec. 30, T. 41 N, R. 11 W, S.R.B.M.	5-R.....31
#23- NW ¼ Sec. 30, T. 41 N, R. 11 W, S.R.B.M.	5-R.....32

RECEIVED
B.L.M. AZ STATE OFFICE

DEC 27 1983

07.45 A.M.
PHOENIX, ARIZONA

EXHIBIT A

Gypsum Town Placer Claims:

Mojave County, State of Arizona

	<u>Recorded, Book Page</u>	<u>BLM Serial Numbers</u>
Claim No. 1	5-Q.....483	✓ A MC 74074 ✓
Claim No. 2	5-Q.....484	A MC 74075 -
Claim No. 3	5-Q.....485	A MC 74076 -
Claim No. 4	5-Q.....486	A MC 74077 -
Claim No. 5	5-Q.....487	A MC 74078 -
Claim No. 6	5-Q.....488	A MC 74079 -
Claim No. 7	5-Q.....489	A MC 74080 -
Claim No. 8	5-Q.....490	A MC 74081 -
Claim No. 9	5-Q.....491	A MC 74082 -
Claim No. 10	5-Q.....492	A MC 74083 -
Claim No. 11	5-Q.....493	A MC 74084 -
Claim No. 12	5-Q.....494	✓ A MC 74085 ✓
Claim No. 13	6-D.....45	✓ A MC 74142 -
Claim No. 14	6-D.....46	✓ A MC 74143 -
Claim No. 15	6-D.....47	✓ A MC 74144 -
Claim No. 16	6-D.....48	✓ A MC 74145 -
Claim No. 17	5-Q.....495	✓ A MC 74086 ✓
Claim No. 18	5-Q.....496	A MC 74087 -
Claim No. 19	5-Q.....497	A MC 74088 -
Claim No. 20	5-Q.....498	A MC 74089 -
Claim No. 21	5-Q.....499	A MC 74090 -
Claim No. 22	5-Q.....500	A MC 74091 -
Claim No. 23	5-R.....1	A MC 74092 -

RECEIVED
B.L.M. AZ STATE OFFICE

DEC 27 1983

07.45 A.M.
PHOENIX, ARIZONA

EXHIBIT A

Gypsum Town Placer Claims - Continued: Mojave County, State of Arizona

	<u>Recorded, Book Page</u>	<u>BLM Serial Numbers</u>
Claim No. 24	5-R.....2	A MC 74093 -
Claim No. 25	5-R.....3	A MC 74094 -
Claim No. 26	5-R.....4	A MC 74095 -
Claim No. 27	5-R.....5	A MC 74096 -
Claim No. 28	5-R.....6	A MC 74097 -
Claim No. 29	5-R.....7	A MC 74098 -
Claim No. 30	5-R.....8	A MC 74099 -
Claim No. 31	5-R.....9	A MC 74100 -
Claim No. 32	5-R.....10	A MC 74101 -
Claim No. 33	5-R.....11	A MC 74102 -
Claim No. 34	5-R.....12	A MC 74103 -
Claim No. 35	5-R.....13	✓ A MC 74104 -
Claim No. 45	5-R.....220	✓ A MC 74050 -
Claim No. 46	5-R.....221	✓ A MC 74051 -
Claim No. 47	5-R.....222	✓ A MC 74052 -
Claim No. 48	5-R.....223	✓ A MC 74053 -
Claim No. 49	5-R.....224	✓ A MC 74054 -
Claim No. 50	5-R.....225	✓ A MC 74055 -
Claim No. 51	5-R.....226	✓ A MC 74056 -
Claim No. 52	5-R.....227	✓ A MC 74057 -
Claim No. 53	572.....597-598	✓ A MC 74148 -

RECEIVED
B.L.M. AZ STATE OFFICE

DEC 27 1983

07.45 A.M.
PHOENIX, ARIZONA

EXHIBIT A

Gypsum Town Placer Claims:

Mohave County, State of Arizona

	Recorded, Book Page
#-1- NE ¼ Sec. 26, T. 41 N, R. 12 W, S.R.B.M.	5-Q.....483
#-2- SE ¼ Sec. 26, T. 41 N, R. 12 W, S.R.B.M.	5-Q.....484
#-3- SW ¼ Sec. 26, T. 41 N, R. 12 W, S.R.B.M.	5-Q.....485
#-4- NW ¼ Sec. 26, T. 41 N, R. 12 W, S.R.B.M.	5-Q.....486
#-5- NE ¼ Sec. 25, T. 41 N, R. 12 W, S.R.B.M.	5-Q.....487
#-6- SE ¼ Sec. 25, T. 41 N, R. 12 W, S.R.B.M.	5-Q.....488
#-7- SW ¼ Sec. 25, T. 41 N, R. 12 W, S.R.B.M.	5-Q.....489
#-8- NW ¼ Sec. 25, T. 41 N, R. 12 W, S.R.B.M.	5-Q.....490
#-9- NE ¼ Sec. 35, T. 41 N, R. 12 W, S.R.B.M.	5-Q.....491
#10- SE ¼ Sec. 35, T. 41 N, R. 12 W, S.R.B.M.	5-Q.....492
#11- SW ¼ Sec. 35, T. 41 N, R. 12 W, S.R.B.M.	5-Q.....493
#12- NW ¼ Sec. 35, T. 41 N, R. 12 W, S.R.B.M.	5-Q.....494
#13- NE ¼ Sec. 2, T. 40 N, R. 12 W, S.R.B.M.	6-D.....45
#14- SE ¼ Sec. 2, T. 40 N, R. 12 W, S.R.B.M.	6-D.....46
#15- SW ¼ Sec. 2, T. 40 N, R. 12 W, S.R.B.M.	6-D.....47
#16- NW ¼ Sec. 2, T. 40 N, R. 12 W, S.R.B.M.	6-D.....48
#17- NE ¼ Sec. 11, T. 40 N, R. 12 W, S.R.B.M.	5-Q.....495
#18- SE ¼ Sec. 11, T. 40 N, R. 12 W, S.R.B.M.	5-Q.....496
#19- SW ¼ Sec. 11, T. 40 N, R. 12 W, S.R.B.M.	5-Q.....497
#20- NW ¼ Sec. 11, T. 40 N, R. 12 W, S.R.B.M.	5-Q.....498
#21- NW ¼ Sec. 14, T. 40 N, R. 12 W, S.R.B.M.	5-Q.....499
#22- NE ¼ Sec. 15, T. 40 N, R. 12 W, S.R.B.M.	5-Q.....500
#23- SE ¼ Sec. 15, T. 40 N, R. 12 W, S.R.B.M.	5-R.....1
#24- SW ¼ Sec. 15, T. 40 N, R. 12 W, S.R.B.M.	5-R.....2
#25- NW ¼ Sec. 15, T. 40 N, R. 12 W, S.R.B.M.	5-R.....3
#26- NE ¼ Sec. 21, T. 40 N, R. 12 W, S.R.B.M.	5-R.....4
#27- SE ¼ Sec. 21, T. 40 N, R. 12 W, S.R.B.M.	5-R.....5

RECEIVED
B.L.M. AZ STATE OFFICE

DEC 27 1983

07.45 A.M.
PHOENIX, ARIZONA

Gypsum Town Placer Claims:-Continued

Mohave County, State of Arizona

						Recorded, Book Page
#28-	NE 1/4	Sec. 22,	T. 40 N,	R. 12 W,	S.R.B.M.	5-R.....6
#29-	SE 1/4	Sec. 22,	T. 40 N,	R. 12 W,	S.R.B.M.	5-R.....7
#30-	SW 1/4	Sec. 22,	T. 40 N,	R. 12 W,	S.R.B.M.	5-R.....8
#31-	NW 1/4	Sec. 22,	T. 40 N,	R. 12 W,	S.R.B.M.	5-R.....9
#32-	NW 1/4	Sec. 27,	T. 40 N,	R. 12 W,	S.R.B.M.	5-R.....10
#33-	SW 1/4	Sec. 27,	T. 40 N,	R. 12 W,	S.R.B.M.	5-R.....11
#34-	NE 1/4	Sec. 28,	T. 40 N,	R. 12 W,	S.R.B.M.	5-R.....12
#35-	SE 1/4	Sec. 28,	T. 40 N,	R. 12 W,	S.R.B.M.	5-R.....13
#45-	NE 1/4	Sec. 3,	T. 40 N,	R. 12 W,	S.R.B.M.	5-R.....220
#46-	SE 1/4	Sec. 3,	T. 40 N,	R. 12 W,	S.R.B.M.	5-R.....221
#47-	SW 1/4	Sec. 3,	T. 40 N,	R. 12 W,	S.R.B.M.	5-R.....222
#48-	NW 1/4	Sec. 3,	T. 40 N,	R. 12 W,	S.R.B.M.	5-R.....223
#49-	NE 1/4	Sec. 10,	T. 40 N,	R. 12 W,	S.R.B.M.	5-R.....224
#50-	SE 1/4	Sec. 10,	T. 40 N,	R. 12 W,	S.R.B.M.	5-R.....225
#51-	SW 1/4	Sec. 10,	T. 40 N,	R. 12 W,	S.R.B.M.	5-R.....226
#52-	NW 1/4	Sec. 10,	T. 40 N,	R. 12 W,	S.R.B.M.	5-R.....227
#53-	SW 1/4	Sec. 14,	T. 40 N,	R. 11 W,	S.R.B.M.	572.....597-598

RECEIVED
 B.L.M. AZ STATE OFFICE
 DEC 27 1983
 07.45 A.M.
 PHOENIX, ARIZONA

EXHIBIT A

Gypsum Hills Placer Claims:

Mojave County, State of Arizona

	<u>Recorded, Book Page</u>	<u>B.L.M Serial Numbers</u>
Claim No. 1	5-R.....33	✓ A MC 74105-
Claim No. 2	5-R.....34	A MC 74106-
Claim No. 3	5-R.....35	A MC 74107-
Claim No. 4	5-R.....36	A MC 74108-
Claim No. 5	5-R.....37	✓ A MC 74109-
Claim No. 6	572.....591-92	✓ A MC 74149-
Claim No. 7	5-R.....38	✓ A MC 74110-
Claim No. 8	5-R.....39	A MC 74111-
Claim No. 9	5-R.....40	A MC 74112-
Claim No. 10	5-R.....41	A MC 74113-
Claim No. 11	5-R.....42	A MC 74114-
Claim No. 12	5-R.....43	A MC 74115-
Claim No. 13	5-R.....44	A MC 74116-
Claim No. 14	5-R.....45	A MC 74117-
Claim No. 15	5-R.....46	A MC 74118-
Claim No. 16	5-R.....47	A MC 74119-
Claim No. 17	5-R.....48	A MC 74120-
Claim No. 18	5-R.....49	A MC 74121-
Claim No. 19	5-R.....50	A MC 74122-
Claim No. 20	5-R.....51	A MC 74123-
Claim No. 21	5-R.....52	A MC 74124-
Claim No. 22	5-R.....53	A MC 74125-
Claim No. 23	5-R.....54	✓ A MC 74126-

RECEIVED
B.L.M. AZ STATE OFFICE
DEC 27 1983
07.45 A.M.
PHOENIX, ARIZONA

EXHIBIT A

Gypsum Hills Placer Claims

Mohave County, State of Arizona

	Recorded, Book Page
#-1- NW ¼ Sec. 11, T. 41 N, R. 11 W, S.R.B.M.	5-R.....33
#-2- SW ¼ Sec. 11, T. 41 N, R. 11 W, S.R.B.M.	5-R.....34
#-3- NE ¼ Sec. 15, T. 41 N, R. 11 W, S.R.B.M.	5-R.....35
#-4- SE ¼ Sec. 15, T. 41 N, R. 11 W, S.R.B.M.	5-R.....36
#-5- SW ¼ Sec. 15, T. 41 N, R. 11 W, S.R.B.M.	5-R.....37
#-6- NW ¼ Sec. 14, T. 41 N, R. 11 W, S.R.B.M.	572.....591-92
#-7- NE ¼ Sec. 22, T. 41 N, R. 11 W, S.R.B.M.	5-R.....38
#-8- SE ¼ Sec. 22, T. 41 N, R. 11 W, S.R.B.M.	5-R.....39
#-9- SW ¼ Sec. 22, T. 41 N, R. 11 W, S.R.B.M.	5-R.....40
#10- NW ¼ Sec. 22, T. 41 N, R. 11 W, S.R.B.M.	5-R.....41
#11- NW ¼ Sec. 23, T. 41 N, R. 11 W, S.R.B.M.	5-R.....42
#12- SW ¼ Sec. 23, T. 41 N, R. 11 W, S.R.B.M.	5-R.....43
#13- SE ¼ Sec. 23, T. 41 N, R. 11 W, S.R.B.M.	5-R.....44
#14- NE ¼ Sec. 26, T. 41 N, R. 11 W, S.R.B.M.	5-R.....45
#15- NW ¼ Sec. 26, T. 41 N, R. 11 W, S.R.B.M.	5-R.....46
#16- NE ¼ Sec. 27, T. 41 N, R. 11 W, S.R.B.M.	5-R.....47
#17- SE ¼ Sec. 27, T. 41 N, R. 11 W, S.R.B.M.	5-R.....48
#18- SW ¼ Sec. 27, T. 41 N, R. 11 W, S.R.B.M.	5-R.....49
#19- NW ¼ Sec. 27, T. 41 N, R. 11 W, S.R.B.M.	5-R.....50
#20- NE ¼ Sec. 28, T. 41 N, R. 11 W, S.R.B.M.	5-R.....51
#21- SE ¼ Sec. 28, T. 41 N, R. 11 W, S.R.B.M.	5-R.....52
#22- SW ¼ Sec. 28, T. 41 N, R. 11 W, S.R.B.M.	5-R.....53
#23- NW ¼ Sec. 28, T. 41 N, R. 11 W, S.R.B.M.	5-R.....54

RECEIVED
B.L.M. AZ STATE OFFICE

DEC 27 1983

07.45 A.M.
PHOENIX, ARIZONA

EXHIBIT A

Tip Top Gypsum Placer Claims:

Mojave County, State of Arizona

	<u>Recorded, Book Page</u>	<u>BLM Serial Numbers</u>
Claim No. 1	5-R.....196	✓ A MC 74026 ✓
Claim No. 2	5-R.....197	A MC 74027 -
Claim No. 3	5-R.....198	A MC 74028 -
Claim No. 4	5-R.....199	A MC 74029 -
Claim No. 5	5-R.....200	A MC 74030 -
Claim No. 6	5-R.....201	A MC 74031 -
Claim No. 7	5-R.....202	A MC 74032 -
Claim No. 8	5-R.....203	A MC 74033 -
Claim No. 9	5-R.....204	A MC 74034 -
Claim No. 10	5-R.....205	A MC 74035 -
Claim No. 11	5-R.....206	A MC 74036 -
Claim No. 12	5-R.....207	A MC 74037 -
Claim No. 13	5-R.....208	A MC 74038 -
Claim No. 14	5-R.....209	A MC 74039 -
Claim No. 15	5-R.....210	A MC 74040 -
Claim No. 16	5-R.....211	A MC 74041 -
Claim No. 17	5-R.....212	A MC 74042 -
Claim No. 18	5-R.....213	A MC 74043 -
Claim No. 19	5-R.....214	A MC 74044 -
Claim No. 20	5-R.....215	A MC 74045 -
Claim No. 21	5-R.....216	A MC 74046 -
Claim No. 22	5-R.....217	A MC 74047 -
Claim No. 23	5-R.....218	A MC 74048 -
Claim No. 24	5-R.....219	✓ A MC 74049 -
Claim No. 5A	572.....593-594	✓ A MC 74022 -
Claim No. 5B	572.....595-596	✓ A MC 74023 -

}

RECEIVED
B.L.M. AZ STATE OFFICE
DEC 27 1983
07.45 A.M.
PHOENIX, ARIZONA

EXHIBIT A

Tip Top Gypsum Placer Claims:

Mohave County, State of Arizona

	Recorded, Book Page
#-1- SE ¼ Sec. 14, T. 40 N, R. 12 W, S.R.B.M.	5-R.....196
#-2- NE ¼ Sec. 13, T. 40 N, R. 12 W, S.R.B.M.	5-R.....197
#-3- SW ¼ Sec. 13, T. 40 N, R. 12 W, S.R.B.M.	5-R.....198
#-4- NW ¼ Sec. 13, T. 40 N, R. 12 W, S.R.B.M.	5-R.....199
#-5- NW ¼ Sec. 7, T. 40 N, R. 11 W, S.R.B.M.	5-R.....200
#-6- SW ¼ Sec. 6, T. 40 N, R. 11 W, S.R.B.M.	5-R.....201
#-7- SE ¼ Sec. 6, T. 40 N, R. 11 W, S.R.B.M.	5-R.....202
#-8- NE ¼ Sec. 6, T. 40 N, R. 11 W, S.R.B.M.	5-R.....203
#-9- NE ¼ Sec. 5, T. 40 N, R. 11 W, S.R.B.M.	5-R.....204
#10- SE ¼ Sec. 5, T. 40 N, R. 11 W, S.R.B.M.	5-R.....205
#11- SW ¼ Sec. 5, T. 40 N, R. 11 W, S.R.B.M.	5-R.....206
#12- NW ¼ Sec. 5, T. 40 N, R. 11 W, S.R.B.M.	5-R.....207
#13- NE ¼ Sec. 4, T. 40 N, R. 11 W, S.R.B.M.	5-R.....208
#14- SE ¼ Sec. 4, T. 40 N, R. 11 W, S.R.B.M.	5-R.....209
#15- SW ¼ Sec. 4, T. 40 N, R. 11 W, S.R.B.M.	5-R.....210
#16- NW ¼ Sec. 4, T. 40 N, R. 11 W, S.R.B.M.	5-R.....211
#17- NE ¼ Sec. 33, T. 41 N, R. 11 W, S.R.B.M.	5-R.....212
#18- SE ¼ Sec. 33, T. 41 N, R. 11 W, S.R.B.M.	5-R.....213
#19- SW ¼ Sec. 33, T. 41 N, R. 11 W, S.R.B.M.	5-R.....214
#20- NW ¼ Sec. 33, T. 41 N, R. 11 W, S.R.B.M.	5-R.....215
#21- NE ¼ Sec. 34, T. 41 N, R. 11 W, S.R.B.M.	5-R.....216
#22- SE ¼ Sec. 34, T. 41 N, R. 11 W, S.R.B.M.	5-R.....217
#23- SW ¼ Sec. 34, T. 41 N, R. 11 W, S.R.B.M.	5-R.....218
#24- NW ¼ Sec. 34, T. 41 N, R. 11 W, S.R.B.M.	5-R.....219
#5A- E½ SE½ Sec. 12, T. 40 N, R. 12 W, S.R.B.M.	572.....593-594
#5B- N½ SW½ Sec. 7, T. 40 N, R. 11 W, S.R.B.M.	572.....595-596

RECEIVED
B.L.M. AZ STATE OFFICE

DEC 27 1983

07.45 A.M.
PHOENIX, ARIZONA

AFFIDAVIT OF PERFORMANCE OF ANNUAL ASSESSMENT WORK

Effective Date DEC. 12, 1983	County and State MOHAVE, ARIZONA
AFFIANT (Name, Address and Zip Code) CARL FREEBERG 27 WIND WOOD IRVINE, CA. 92714	OWNERS OF MINING CLAIM(S) (Names, Addresses, and Zip Codes) TRANSAMERICAN MINERALS LTD. 27 WINDWOOD IRVINE, CA, 92714
For a description of the Mining Claim(s) located in the Mining District in Section Township 41N Range 12 13 W of G & SRB & M, County, Arizona MOHAVE SEE EXHIBIT "A"	Period of Time Covered by this Affidavit (give dates) SEPT. 1, 1982 SEPT. 1, 1983

PURSUANT TO ARS § 27-208 and 43-CFR 3833.2 Affiant States:

- Affiant is a citizen of the United States, is over 18 years of age, resides at the above address and is personally acquainted with the above described mining claim(s).
- During the period of time stated above, at least \$ 2000.00 worth of work and improvements were done and performed upon Mining Claim(s) not including the location of the claim(s).
- The work and improvements were made by and at the expense of the above named Owner of Mining Claim(s) for the purposes of complying with the laws of the United States pertaining to assessment or annual work.
- The following persons were employed by TRANSAMERICAN MINERALS LTD., being the Owner of Mining Claim(s) and labored upon Mining Claim(s) and did the work and improvements:

**J & J MILL & LUMBER
GIL JENNINGS
CARL FREEBERG**

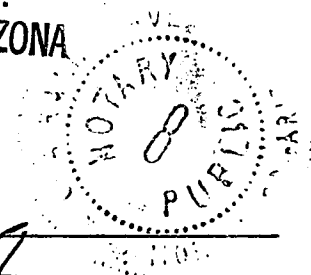
RECEIVED
B.L.M. AZ STATE OFFICE

DEC 27 1983

5. The following work was performed on Mining Claim(s):

**ROAD BUILDING, REPAIRING & REGRADING
SAMPLING & TESTING**

07.45 A.M.
PHOENIX, ARIZONA



Carl Freeberg

Signatures of Affiant

STATE OF: ARIZONA	Verification. On this date, before me, a Notary Public, personally appeared: ss. Carl Freeberg who, being duly sworn upon oath, stated that he had read this document and knows of his own knowledge that the facts stated within are true and correct, except for those matters based on information which he believes to be true.	Signature of Notary Public: <i>Blair Ambrose</i>
COUNTY OF: MOHAVE		Notary Expiration Date: 5/5/87
Date of Verification 12/12/83		

INSTRUCTIONS: Record in Office of County Recorder for County where claim is located before office before December 30 each year.

This instrument was recorded or filed at the request of:

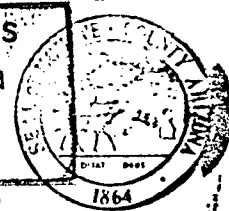
**CARL FREEBERG
27 WINDWOOD
IRVINE, CA. 92714**

The recording official is directed to return this instrument or a copy thereof to the above person
BOOK **982** PAGE **859**

MICROFILMED

Fee # **83-46532** INDEX P. of 1 **PROOFED**

Recorded in Official Records
of Mohave County, Arizona
DEC 12 1983 - 11 40 AM
Joan McCall, Recorder



\$ **5.00**
100

1 of 3

Gypsum City Placer Claims:

Mojave County, State of Arizona

	<u>Recorded, Book Page</u>	<u>BLM Serial Numbers</u>
Claim No. 1	5-R.....77	✓ A MC 74024 - /
Claim No. 2	5-R.....78	✓ A MC 74025 -
Claim No. 3	5-R.....79	✓ A MC 74058 -
Claim No. 4	5-R.....80	✓ A MC 74059 -
Claim No. 5	5-R.....81	✓ A MC 74060 -
Claim No. 6	5-R.....82	✓ A MC 74061 -
Claim No. 7	5-R.....83	✓ A MC 74062 -
Claim No. 8	5-R.....84	✓ A MC 74063 -
Claim No. 9	5-R.....85	✓ A MC 74064 -
Claim No. 10	5-R.....86	✓ A MC 74065 -
Claim No. 11	5-R.....87	✓ A MC 74066 -
Claim No. 12	5-R.....88	✓ A MC 74067 -
Claim No. 13	5-R.....89	✓ A MC 74068 -
Claim No. 14	5-R.....90	✓ A MC 74069 -
Claim No. 15	5-R.....91	✓ A MC 74070 -
Claim No. 16	5-R.....92	✓ A MC 74071 -
Claim No. 17	5-R.....93	✓ A MC 74072 -
Claim No. 18	5-R.....94	✓ A MC 74073 -
Claim No. 19 "Amended"	5-R.....198	✓ A MC 74146 -
Claim No. 20	5-R.....199	✓ A MC 74147 -

RECEIVED
B.L.M. AZ STATE OFFICE

DEC 27 1983

07:45 A.M.
PHOENIX, ARIZONA

PHOENIX, ARIZONA

Gypsum City Placer Claims:

Mohave County, Arizona

		Recorded, Book Page
#-1-	SW 1/4 NW 1/4 Sec. 8. T. 41 N, R. 12 W, S.R.B.M. (amended 40 acres)	5-R.....77
#-2-	W 1/2 SW 1/4 Sec. 8. T. 41 N, R. 12 W, S.R.B.M. (amended 80 acres)	5-R.....78
#-3-	SE 1/4 Sec. 7, T. 41 N, R. 12 W, S.R.B.M.	5-R.....79
#-4-	SW 1/4 Sec. 7, T. 41 N, R. 12 W, S.R.B.M.	5-R.....80
#-5-	NE 1/4 Sec.18, T. 41 N, R. 12 W, S.R.B.M.	5-R.....81
#-6-	SE 1/4 Sec.18, T. 41 N, R. 12 W, S.R.B.M.	5-R.....82
#-7-	SW 1/4 Sec.18, T. 41 N, R. 12 W, S.R.B.M.	5-R.....83
#-8-	NW 1/4 Sec.18, T. 41 N, R. 12 W, S.R.B.M.	5-R.....84
#-9-	NE 1/4 Sec.19, T. 41 N, R. 12 W, S.R.B.M.	5-R.....85
#10-	SE 1/4 Sec.19, T. 41 N, R. 12 W, S.R.B.M.	5-R.....86
#11-	SW 1/4 Sec.19, T. 41 N, R. 12 W, S.R.B.M.	5-R.....87
#12-	NW 1/4 Sec.19, T. 41 N, R. 12 W, S.R.B.M.	5-R.....88
#13-	SW 1/4 Sec.20, T. 41 N, R. 12 W, S.R.B.M.	5-R.....89
#14-	SE 1/4 Sec.24, T. 41 N, R. 13 W, S.R.B.M.	5-R.....90
#15-	NE 1/4 Sec.24, T. 41 N, R. 13 W, S.R.B.M.	5-R.....91
#16-	SE 1/4 Sec.13, T. 41 N, R. 13 W, S.R.B.M.	5-R.....92
#17-	SW 1/4 Sec.13, T. 41 N, R. 13 W, S.R.B.M.	5-R.....93
#18-	NE 1/4 Sec.13, T. 41 N, R. 13 W, S.R.B.M.	5-R.....94
#19-	NE 1/4 Sec. 7, T. 41 N, R. 12 W, S.R.B.M.	5-R.....198
#20-	NW 1/4 Sec. 7, T. 41 N, R. 12 W, S.R.B.M.	5-R.....199

RECEIVED
B.L.M. AZ STATE OFFICE

DEC 27 1983

07.45 A.M.
PHOENIX, ARIZONA

3. The labor or improvements consisted of: grading and road work.

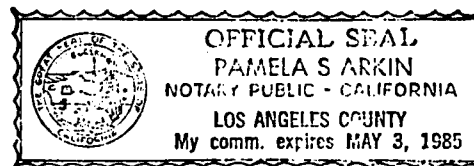
4. Said labor or improvements were made for the benefit of Transamerican Minerals, Ltd. and interested lien claimants, including affiant.

5. Such labor or improvements were made to comply with the laws of the United States of America pertaining to annual assessment work.

By: *Charles Nezza*
Charles Nezza

Subscribed and sworn to before me this 17th day of December, 1983.

Pamela S. Arkin
Notary Public in and for the State of California



RECEIVED
B.I.M. AZ STATE OFFICE
DEC 19 1983
7:45 A.M.
PHOENIX, APIZONA

RECEIVED
B.I.M. AZ STATE OFFICE

DEC 19 1983

7:45 A.M.
PHOENIX, ARIZONA

Name of Claim and BLM Serial Number

Section, Township and Range Within Meridian

Location Notice
Book.....Page

Snow Flake Placer Claims:
Mohave County, State of Arizona

Claim Number 1 - A MC 110305	NE ¼ Sec. 25, T. 41 N, R. 13 W, S.R.B.M.	651.....440-441
" 2 - A MC 110306	SE ¼ Sec. 25, T. 41 N, R. 13 W, S.R.B.M.	651.....442
" 3 - A MC 110307	SW ¼ Sec. 25, T. 41 N, R. 13 W, S.R.B.M.	651.....443
" 4 - A MC 110308	NW ¼ Sec. 25, T. 41 N, R. 13 W, S.R.B.M.	651.....444
" 5 - A MC 110309	W½NW¼Sec. 29, T. 41 N, R. 12 W, S.R.B.M.	651.....445
" 6 - A MC 110310	NE ¼ Sec. 30, T. 41 N, R. 12 W, S.R.B.M.	651.....446
" 7 - A MC 110311	SE ¼ Sec. 30, T. 41 N, R. 12 W, S.R.B.M.	651.....447
" 8 - A MC 110312	SW ¼ Sec. 30, T. 41 N, R. 12 W, S.R.B.M.	651.....448
" 9 - A MC 110313	NW ¼ Sec. 30, T. 41 N, R. 12 W, S.R.B.M.	651.....449
" 10 - A MC 110314	SE ¼ Sec. 23, T. 41 N, R. 13 W, S.R.B.M.	651.....450
" 11 - A MC 110315	NE ¼ Sec. 26, T. 41 N, R. 13 W, S.R.B.M.	651.....451
" 12 - A MC 110316	SE ¼ Sec. 26, T. 41 N, R. 13 W, S.R.B.M.	651.....452
" 13 - A MC 110317	SW ¼ Sec, 24, T. 41 N, R. 13 W, S.R.B.M.	651.....453

RECEIVED
B.L.M. AZ STATE OFFICE

DEC 19 1983

7:45 A.M.
PHOENIX, ARIZONA

Name of Claim and BLM Serial Number

Section, Township and Range Within Meridian

Location Notice
Book.....Page

Gypsum City Placer Claims:
Mohave County, State of Arizona

Claim Number 1 - A MC 74024	SW ½ NW ½ Sec. 8, T. 41 N, R. 12 W, S.R.B.M.	5R.....77
" 2 - A MC 74025	W ½ SW ½ Sec. 8, T. 41 N, R. 12 W, S.R.B.M. (amended 40 acres)	5R.....78
" 3 - A MC 74058	SE ½ Sec. 7, T. 41 N, R. 12 W, S.R.B.M. (amended 80 acres)	5R.....79
" 4 - A MC 74059	SW ½ Sec. 7, T. 41 N, R. 12 W, S.R.B.M.	5R.....80
" 5 - A MC 74060	NE ½ Sec. 18, T. 41 N, R. 12 W, S.R.B.M.	5R.....81
" 6 - A MC 74061	SE ½ Sec. 18, T. 41 N, R. 12 W, S.R.B.M.	5R.....82
" 7 - A MC 74062	SW ½ Sec. 18, T. 41 N, R. 12 W, S.R.B.M.	5R.....83
" 8 - A MC 74063	NW ½ Sec. 18, T. 41 N, R. 12 W, S.R.B.M.	5R.....84
" 9 - A MC 74064	NE ½ Sec. 19, T. 41 N, R. 12 W, S.R.B.M.	5R.....85
" 10 - A MC 74065	SE ½ Sec. 19, T. 41 N, R. 12 W, S.R.B.M.	5R.....86
" 11 - A MC 74066	SW ½ Sec. 19, T. 41 N, R. 12 W, S.R.B.M.	5R.....87
" 12 - A MC 74067	NW ½ Sec. 19, T. 41 N, R. 12 W, S.R.B.M.	5R.....88
" 13 - A MC 74068	SW ½ Sec. 20, T. 41 N, R. 12 W, S.R.B.M.	5R.....89
" 14 - A MC 74069	SE ½ Sec. 24, T. 41 N, R. 13 W, S.R.B.M.	5R.....90

RECEIVED
B.L.M. AZ STATE OFFICE

DEC 19 1983

7:45 A.M.
PHOENIX, ARIZONA

Name of Claim and BLM Serial Number

Section, Township and Range Within Meridian

Location Notice
Book.....Page

Gypsum City Placer Claims, continued:
Mohave county, State of Arizona

Claim Number 15 - A MC 74070	NE ½ Sec. 24, T. 41 N, R. 13 W, S.R.B.M.	5R.....91
" 16 - A MC 74071	SE ½ Sec. 13, T. 41 N, R. 13 W, S.R.B.M.	5R.....92
" 17 - A MC 74072	SW ½ Sec. 13, T. 41 N, R. 13 W, S.R.B.M.	5R.....93
" 18 - A MC 74073	NE ½ Sec. 13, T. 41 N, R. 13 W, S.R.B.M.	5R.....94
" 19 - A MC 74146	NE ½ Sec. 7, T. 41 N, R. 12 W, S.R.B.M.	5R.....198
" 20 - A MC 74147	NW ½ Sec. 7, T. 41 N, R. 12 W, S.R.B.M.	5R.....199

Recording requested by,
and when recorded mail to:

Transamerican Minerals, Ltd.
8306 Wilshire Boulevard, Suite 323
Beverly Hills, California 90211

RECEIVED
L.M. AZ STATE OFFICE
Lead 74026
DEC 28 1982
74058-7
74146-47

07.45 A.M.
PHOENIX, ARIZONA

STATE OF CALIFORNIA)
) ss.
COUNTY OF LOS ANGELES)

AFFIDAVIT OF
ANNUAL LABOR
AND IMPROVEMENTS

*updated
bju*

The undersigned, being duly sworn states:

1. He is a citizen of the United States of America and more than eighteen years of age, resides in the City of Ontario, County of San Bernardino, State of California, and is personally acquainted with the mining claims which are described in Exhibit A-1 which is annexed hereto and incorporated herein by reference.

2. At least Three Thousand Three Hundred Dollars (\$3,300) worth of labor or improvements was performed or made during the annual assessment year beginning at noon on September 1, 1981 and ending at noon on September 1, 1982 upon or for the benefit of the following listed placer mining claims comprising a contiguous group of claims located in the County of Mohave, State of Arizona: Snow Flake Placer Claims Nos. 1 through 13 and Gypsum City Placer Claims Nos. 1 through 20, a total of thirty three claims. The names and location of such claims, the Bureau of Land Management numbers assigned to them and the book and page in the records of the County of Mohave, State of Arizona, where the location notices for such claims are recorded are set forth in Exhibit A-1 annexed hereto.

3. The labor or improvements consisted of: grading, drilling and subsurface exploration, and sampling.


4. The persons who performed the labor or improvements are identified as follows:

J. & J. Mill & Lumber Co., Inc.
Drilling Services Company
Sepor Inc.
West Coast Technical Services Inc.
Don Metzler
Betty Metzler
Kenneth Morgan
Lyman Ballinger
Jim Adams

5. Said labor or improvements were made at the request of and for the benefit of Transamerican Minerals, Ltd.


6. Such labor or improvements were made by and at the expense of Transamerican Minerals, Ltd. to comply with the laws of the United States of America Pertaining to annual assessment work.

By

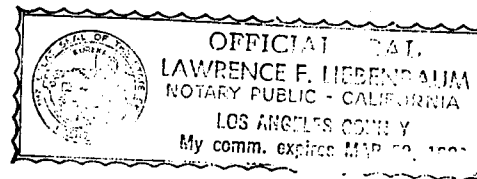


Chairman of the Board of
Transamerican Minerals, Ltd.
HENRY JOHN PERDON

Subscribed and sworn to before
me this 23 day of December,
1982.



Notary Public in and for the
State of California



RECEIVED
B.L.M. AZ STATE OFFICE
DEC 28 1982
07.45 A.M.
PHOENIX, ARIZONA

Transamerican Minerals, Ltd.
3807 Wilshire Boulevard
Suite 1215
Los Angeles, California 90010

RECEIVED
B.L.M. AZ STATE OFFICE

DEC 28 1982

07.45 A.M.
PHOENIX, ARIZONA

<u>Name of Claim and BLM Serial Number</u>	<u>Section, Township and Range Within Meridian</u>	<u>Location Notice Book.....Page</u>
Snow Flake Placer Claims: Mohave County, State of Arizona		
Claim Number 1 - A MC 110305	NE ¼ Sec. 25, T. 41 N, R. 13 W, S.R.B.M.	651.....440-441
" 2 - A MC 110306	SE ¼ Sec. 25, T. 41 N, R. 13 W, S.R.B.M.	651.....442
" 3 - A MC 110307	SW ¼ Sec. 25, T. 41 N, R. 13 W, S.R.B.M.	651.....443
" 4 - A MC 110308	NW ¼ Sec. 25, T. 41 N, R. 13 W, S.R.B.M.	651.....444
" 5 - A MC 110309	W½NW¼Sec. 29, T. 41 N, R. 12 W, S.R.B.M.	651.....445
" 6 - A MC 110310	NE ¼ Sec. 30, T. 41 N, R. 12 W, S.R.B.M.	651.....446
" 7 - A MC 110311	SE ¼ Sec. 30, T. 41 N, R. 12 W, S.R.B.M.	651.....447
" 8 - A MC 110312	SW ¼ Sec. 30, T. 41 N, R. 12 W, S.R.B.M.	651.....448
" 9 - A MC 110313	NW ¼ Sec. 30, T. 41 N, R. 12 W, S.R.B.M.	651.....449
" 10 - A MC 110314	SE ¼ Sec. 23, T. 41 N, R. 13 W, S.R.B.M.	651.....450
" 11 - A MC 110315	NE ¼ Sec. 26, T. 41 N, R. 13 W, S.R.B.M.	651.....451
" 12 - A MC 110316	SE ¼ Sec. 26, T. 41 N, R. 13 W, S.R.B.M.	651.....452
" 13 - A MC 110317	SW ¼ Sec, 24, T. 41 N, R. 13 W, S.R.B.M.	651.....453

Transamerican Minerals, Ltd.
 3807 Wilshire Boulevard
 Suite 1215
 Los Angeles, California 90010

RECEIVED
 B.L.M. AZ STATE OFFICE

DEC 28 1982

07.45 A.M.
 PHOENIX, ARIZONA

Name of Claim and BLM Serial Number

Section, Township and Range Within Meridian

Location Notice
Book.....Page

Gypsum City Placer Claims:
 Mohave County, State of Arizona

Claim Number 1 - A MC 74024	SW 1/4 NW 1/4 Sec. 8, T. 41 N, R. 12 W, S.R.B.M.	5R.....77
" 2 - A MC 74025	W 1/2 SW 1/4 Sec. 8, T. 41 N, R. 12 W, S.R.B.M. (amended 40 acres)	5R.....78
" 3 - A MC 74058	SE 1/4 Sec. 7, T. 41 N, R. 12 W, S.R.B.M. (amended 80 acres)	5R.....79
" 4 - A MC 74059	SW 1/4 Sec. 7, T. 41 N, R. 12 W, S.R.B.M.	5R.....80
" 5 - A MC 74060	NE 1/4 Sec. 18, T. 41 N, R. 12 W, S.R.B.M.	5R.....81
" 6 - A MC 74061	SE 1/4 Sec. 18, T. 41 N, R. 12 W, S.R.B.M.	5R.....82
" 7 - A MC 74062	SW 1/4 Sec. 18, T. 41 N, R. 12 W, S.R.B.M.	5R.....83
" 8 - A MC 74063	NW 1/4 Sec. 18, T. 41 N, R. 12 W, S.R.B.M.	5R.....84
" 9 - A MC 74064	NE 1/4 Sec. 19, T. 41 N, R. 12 W, S.R.B.M.	5R.....85
" 10 - A MC 74065	SE 1/4 Sec. 19, T. 41 N, R. 12 W, S.R.B.M.	5R.....86
" 11 - A MC 74066	SW 1/4 Sec. 19, T. 41 N, R. 12 W, S.R.B.M.	5R.....87
" 12 - A MC 74067	NW 1/4 Sec. 19, T. 41 N, R. 12 W, S.R.B.M.	5R.....88
" 13 - A MC 74068	SW 1/4 Sec. 20, T. 41 N, R. 12 W, S.R.B.M.	5R.....89
" 14 - A MC 74069	SE 1/4 Sec. 24, T. 41 N, R. 13 W, S.R.B.M.	5R.....90

Handwritten: sold 74026 ✓

Transamerican Minerals, Ltd.
3807 Wilshire Boulevard
Suite 1215
Los Angeles, California 90010

RECEIVED
B.L.M. AZ STATE OFFICE
DEC 28 1982
07.45 A.M.
PHOENIX, ARIZONA

Location Notice
Book.....Page

Section, Township and Range Within Meridian

Name of Claim and BLM Serial Number

Gypsum City Placer Claims, continued:
Mohave county, State of Arizona

- Claim Number 15 - A MC 74070
- " 16 - A MC 74071
- " 17 - A MC 74072 ✓
- " 18 - A MC 74073
- " 19 - A MC 74146 ✓
- " 20 - A MC 74147 ✓

- NE ¼ Sec. 24, T. 41 N, R. 13 W, S.R.B.M.
- SE ¼ Sec. 13, T. 41 N, R. 13 W, S.R.B.M.
- SW ¼ Sec. 13, T. 41 N, R. 13 W, S.R.B.M.
- NE ¼ Sec. 13, T. 41 N, R. 13 W, S.R.B.M.
- NE ¼ Sec. 7, T. 41 N, R. 12 W, S.R.B.M.
- NW ¼ Sec. 7, T. 41 N, R. 12 W, S.R.B.M.

- 5R.....91
- 5R.....92
- 5R.....93
- 5R.....94
- 5R.....198
- 5R.....199

LYNARD C. HINOJOSA

Attorney at Law

1880 Century Park East · Suite 1414 · Los Angeles, California 90067

213 · 553-1960

December 23, 1982

U.S. Department of Interior
Bureau of Land Management
2400 Valley Bank Center
Phoenix, Arizona 85073

Re: Filing of Affidavits of Annual Labor
and Improvements by Transamerican
Minerals, Ltd.

Gentlemen:

Enclosed herewith are three ^{separated} (3) Affidavits of
Labor and Improvements by Transamerican Minerals, Ltd.
related to certain unpatented mining claims in Mojave
County, Arizona, required to be filed with your office.
The affidavits are concurrently being recorded by the
County Recorder of Mojave County, Kingman, Arizona.

If you have any questions please do not hesitate
to contact the undersigned.

Very truly yours,



LYNARD C. HINOJOSA

LCH/va

Enclosures

cc: Transamerican Minerals Ltd.

RECEIVED
B.L.M. AZ STATE OFFICE
DEC 28 1982
07:45 A.M.
PHOENIX, ARIZONA

174
139

head 74022-23

head 74026-5+

head 74074-141

head 74142-45

head 74148-49

head 139164-172

139177-181

RECEIVED
B.L.M. AZ STATE OFFICE

DEC 28 1982

07.45 A.M.

PHOENIX, ARIZONA

AFFIDAVIT OF
ANNUAL LABOR
AND IMPROVEMENTS

updated
bgw

Recording requested by,
and when recorded mail to:

Transamerican Minerals, Ltd.
8306 Wilshire Boulevard, Suite 323
Beverly Hills, California 90211

STATE OF CALIFORNIA)
) ss.
COUNTY OF LOS ANGELES)

The undersigned, being duly sworn states:

1. He is a citizen of the United States of America and more than eighteen years of age, resides in the City of Ontario, County of San Bernardino, State of California, and is personally acquainted with the mining claims which are described in Exhibit A-1 which is annexed hereto and incorporated herein by reference.

2. At least Twelve Thousand Two Hundred Dollars (\$12,200) worth of labor or improvements was performed and started during the assessment year beginning twelve o'clock noon on the first day of September 1981 and ending at twelve o'clock noon on the first day of September 1982, and said labor and improvements were diligently continued until fully performed on September 13, 1982 upon the following placer mining claims comprising a contiguous group of claims located in the County of Mohave, State of Arizona: Tip Top Placer Claims Nos. 1 through 24 and 5A and 5B; Gypsum Town Placer Claims Nos. 1 through 35 and 45 through 53; Gypsum Hills Placer Claims Nos. 1 through 23; Gypsum Dome Placer Claims Nos. 9 through 23; Mt. Aetna Placer Claims Nos. 1 through 5; and Haystack Gypsum Placer Claims Nos. 1 through 9, a total of one hundred and twenty two claims. The names and location of such claims, the Bureau of Land Management numbers assigned to them and the book and page in

the records of the County of Mohave, State of Arizona, where the location notices for such claims are recorded are set forth in Exhibit A-1 annexed hereto.


3. The labor or improvements consisted of: roadwork, grading and repair.

4. The persons who performed the labor or improvements are identified as follows:

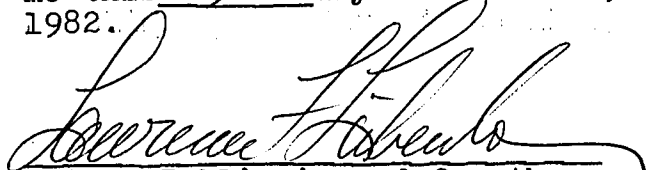
J. & J. Mill & Lumber Co., Inc.


5. Said labor or improvements were made at the request of and for the benefit of Transamerican Minerals, Ltd.

6. Such labor or improvements were made by and at the expense of Transamerican Minerals, Ltd. to comply with the laws of the United States of America Pertaining to annual assessment work.

By 
Chairman of the Board of
Transamerican Minerals, Ltd.
HENRY JOHN PERDON

Subscribed and sworn to before me this 23 day of December, 1982.


Notary Public in and for the State of California



RECEIVED
B.L.M. AZ STATE OFFICE

DEC 28 1982

07.45 A.M.
PHOENIX, ARIZONA

Transamerican Minerals, Ltd.
 3807 Wilshire Boulevard
 Suite 1215
 Los Angeles, California 90010

RECEIVED
 B.L.M. AZ STATE OFFICE
 DEC 28 1982
 07.45 A.M.
 PHOENIX, ARIZONA

<u>Name of Claim and BLM Serial Number</u>	<u>Section, Township and Range Within Meridian</u>	<u>Location Notice</u> <u>Book.....Page</u>
Tip Top Gypsum Placer Claims:		
Mohave County, State of Arizona		
Claim Number 1 - <u>A MC 74026</u>	SE $\frac{1}{4}$ Sec. 14, T. 40 N, R. 12 W, S.R.B.M.	5-R.....196
" 2 - A MC 74027	NE $\frac{1}{4}$ Sec. 13, T. 40 N, R. 12 W, S.R.B.M.	5-R.....197
" 3 - A MC 74028	SW $\frac{1}{4}$ Sec. 13, T. 40 N, R. 12 W, S.R.B.M.	5-R.....198
" 4 - A MC 74029	NW $\frac{1}{4}$ Sec. 13, T. 40 N, R. 12 W, S.R.B.M.	5-R.....199
" 5 - A MC 74030	NW $\frac{1}{4}$ Sec. 7, T. 40 N, R. 11 W, S.R.B.M.	5-R.....200
" 6 - A MC 74031	SW $\frac{1}{4}$ Sec. 6, T. 40 N, R. 11 W, S.R.B.M.	5-R.....201
" 7 - A MC 74032	SE $\frac{1}{4}$ Sec. 6, T. 40 N, R. 11 W, S.R.B.M.	5-R.....202
" 8 - A MC 74033	NE $\frac{1}{4}$ Sec. 6, T. 40 N, R. 11 W, S.R.B.M.	5-R.....203
" 9 - A MC 74034	NE $\frac{1}{4}$ Sec. 5, T. 40 N, R. 11 W, S.R.B.M.	5-R.....204
" 10 - A MC 74035	SE $\frac{1}{4}$ Sec. 5, T. 40 N, R. 11 W, S.R.B.M.	5-R.....205
" 11 - A MC 74036	SW $\frac{1}{4}$ Sec. 5, T. 40 N, R. 11 W, S.R.B.M.	5-R.....206
" 12 - A MC 74037	NW $\frac{1}{4}$ Sec. 5, T. 40 N, R. 11 W, S.R.B.M.	5-R.....207
" 13 - A MC 74038	NE $\frac{1}{4}$ Sec. 4, T. 40 N, R. 11 W, S.R.B.M.	5-R.....208
" 14 - A MC 74039	SE $\frac{1}{4}$ Sec. 4, T. 40 N, R. 11 W, S.R.B.M.	5-R.....209

Transamerican Minerals, Ltd.
 3807 Wilshire Boulevard
 Suite 1215
 Los Angeles, California 90010

RECEIVED
 B.L.M. AZ STATE OFFICE
 DEC 28 1982
 07.45 A.M.
 PHOENIX, ARIZONA

<u>Name of Claim and BLM Serial Number</u>	<u>Section, Township and Range Within Meridian</u>	<u>Location Notice</u> <u>Book.....Page</u>
Tip Top Gypsum Placer Claims, <u>continued:</u> Mohave County, State of Arizona		
Claim Number 15 - A MC 74040	SW $\frac{1}{4}$ Sec. 4, T. 40 N, R. 11 W, S.R.B.M.	5-R.....210
" 16 - A MC 74041	NW $\frac{1}{4}$ Sec. 4, T. 40 N, R. 11 W, S.R.B.M.	5-R.....211
" 17 - A MC 74042	NE $\frac{1}{4}$ Sec. 33, T. 41 N, R. 11 W, S.R.B.M.	5-R.....212
" 18 - A MC 74043	SE $\frac{1}{4}$ Sec. 33, T. 41 N, R. 11 W, S.R.B.M.	5-R.....213
" 19 - A MC 74044	SW $\frac{1}{4}$ Sec. 33, T. 41 N, R. 11 W, S.R.B.M.	5-R.....214
" 20 - A MC 74045	NW $\frac{1}{4}$ Sec. 33, T. 41 N, R. 11 W, S.R.B.M.	5-R.....215
" 21 - A MC 74046	NE $\frac{1}{4}$ Sec. 34, T. 41 N, R. 11 W, S.R.B.M.	5-R.....216
" 22 - A MC 74047	SE $\frac{1}{4}$ Sec. 34, T. 41 N, R. 11 W, S.R.B.M.	5-R.....217
" 23 - A MC 74048	SW $\frac{1}{4}$ Sec. 34, T. 41 N, R. 11 W, S.R.B.M.	5-R.....218
" 24 - A MC 74049	NW $\frac{1}{4}$ Sec. 34, T. 41 N, R. 11 W, S.R.B.M.	5-R.....219
" 5A - <u>A MC 74022</u>	E $\frac{1}{2}$ SE $\frac{1}{4}$ Sec. 12, T. 40 N, R. 12 W, S.R.B.M.	572....593-594
" 5B - A MC 74023	N $\frac{1}{2}$ SW $\frac{1}{4}$ Sec. 7, T. 40 N, R. 11 W, S.R.B.M.	572....595-596

Transamerican Minerals, Ltd.
 3807 Wilshire Boulevard
 Suite 1215
 Los Angeles, California 90010

RECEIVED
 B.L.M. AZ STATE OFFICE
 DEC 28 1982
 07.45 A.M.
 PHOENIX, ARIZONA

Name of Claim and BLM Serial Number

Section, Township and Range Within Meridian

Location Notice
Book.....Page

Gypsum Town Placer Claims:
 Mohave County, State of Arizona

Claim Number 1 - A MC 74074	NE ¼ Sec. 26, T. 41 N, R. 12 W, S.R.B.M.	5Q.....483
" 2 - A MC 74075	SE ¼ Sec. 26, T. 41 N, R. 12 W, S.R.B.M.	5Q.....484
" 3 - A MC 74076	SW ¼ Sec. 26, T. 41 N, R. 12 W, S.R.B.M.	5Q.....485
" 4 - A MC 74077	NW ¼ Sec. 26, T. 41 N, R. 12 W, S.R.B.M.	5Q.....486
" 5 - A MC 74078	NE ¼ Sec. 25, T. 41 N, R. 12 W, S.R.B.M.	5Q.....487
" 6 - A MC 74079	SE ¼ Sec. 25, T. 41 N, R. 12 W, S.R.B.M.	5Q.....488
" 7 - A MC 74080	SW ¼ Sec. 25, T. 41 N, R. 12 W, S.R.B.M.	5Q.....489
" 8 - A MC 74081	NW ¼ Sec. 25, T. 41 N, R. 12 W, S.R.B.M.	5Q.....490
" 9 - A MC 74082	NE ¼ Sec. 35, T. 41 N, R. 12 W, S.R.B.M.	5Q.....491
" 10 - A MC 74083	SE ¼ Sec. 35, T. 41 N, R. 12 W, S.R.B.M.	5Q.....492
" 11 - A MC 74084	SW ¼ Sec. 35, T. 41 N, R. 12 W, S.R.B.M.	5Q.....493
" 12 - A MC 74085	NW ¼ Sec. 35, T. 41 N, R. 12 W, S.R.B.M.	5Q.....494
" 13 - A MC 74142	NE ¼ Sec. 2, T. 40 N, R. 12 W, S.R.B.M.	6D.....45
" 14 - A MC 74143	SE ¼ Sec. 2, T. 40 N, R. 12 W, S.R.B.M.	6D.....46
" 15 - A MC 74144	SW ¼ Sec. 2, T. 40 N, R. 12 W, S.R.B.M.	6D.....47
" 16 - A MC 74145	NW ¼ Sec. 2, T. 40 N, R. 12 W, S.R.B.M.	6D.....48

Transamerican Minerals, Ltd.
 3807 Wilshire Boulevard
 Suite 1215
 Los Angeles, California 90010

RECEIVED
 B.L.M. AZ STATE OFFICE

DEC 28 1982

07.45 A.M.
 PHOENIX, ARIZONA

Name of Claim and BLM Serial Number

Section, Township and Range Within Meridian

Location Notice
Book.....Page

Gypsum Town Placer Claims, continued:
 Mohave County, State of Arizona

Claim Number 17 - A MC 74086	NE ¼ Sec. 11, T. 40 N, R. 12 W, S.R.B.M.	5Q.....495
" 18 - A MC 74087	SE ¼ Sec. 11, T. 40 N, R. 12 W, S.R.B.M.	5Q.....496
" 19 - A MC 74088	SW ¼ Sec. 11, T. 40 N, R. 12 W, S.R.B.M.	5Q.....497
" 20 - A MC 74089	NW ¼ Sec. 11, T. 40 N, R. 12 W, S.R.B.M.	5Q.....498
" 21 - A MC 74090	NW ¼ Sec. 14, T. 40 N, R. 12 W, S.R.B.M.	5Q.....499
" 22 - A MC 74091	NE ¼ Sec. 15, T. 40 N, R. 12 W, S.R.B.M.	5Q.....500
" 23 - A MC 74092	SE ¼ Sec. 15, T. 40 N, R. 12 W, S.R.B.M.	5R.....1
" 24 - A MC 74093	SW ¼ Sec. 15, T. 40 N, R. 12 W, S.R.B.M.	5R.....2
" 25 - A MC 74094	NW ¼ Sec. 15, T. 40 N, R. 12 W, S.R.B.M.	5R.....3
" 26 - A MC 74095	NE ¼ Sec. 21, T. 40 N, R. 12 W, S.R.B.M.	5R.....4
" 27 - A MC 74096	SE ¼ Sec. 21, T. 40 N, R. 12 W, S.R.B.M.	5R.....5
" 28 - A MC 74097	NE ¼ Sec. 22, T. 40 N, R. 12 W, S.R.B.M.	5R.....6
" 29 - A MC 74098	SE ¼ Sec. 22, T. 40 N, R. 12 W, S.R.B.M.	5R.....7
" 30 - A MC 74099	SW ¼ Sec. 22, T. 40 N, R. 12 W, S.R.B.M.	5R.....8
" 31 - A MC 74100	NW ¼ Sec. 22, T. 40 N, R. 12 W, S.R.B.M.	5R.....9
" 32 - A MC 74101	NW ¼ Sec. 27, T. 40 N, R. 12 W, S.R.B.M.	5R.....10

Best Lead

Transamerican Minerals, Ltd.
 3607 Wilshire Boulevard
 Suite 1215
 Los Angeles, California 90010

RECEIVED
 B.L.M. AZ STATE OFFICE
 DEC 28 1982
 07.45 A.M.
 PHOENIX, ARIZONA

Name of Claim and BLM Serial Number

Section, Township and Range Within Meridian

Location Notice
Book.....Page

Gypsum Town Placer Claims, CONTINUED:
 Mohave County, State of Arizona

Claim Number 33 - A MC 74102	SW ¼ Sec. 27, T. 40 N, R. 12 W, S.R.B.M.	5R.....11
" 34 - A MC 74103	NE ¼ Sec. 28, T. 40 N, R. 12 W, S.R.B.M.	5R.....12
" 35 - A MC 74104	SE ¼ Sec. 28, T. 40 N, R. 12 W, S.R.B.M.	5R.....13
" 45 - A MC 74050	NE ¼ Sec. 3, T. 40 N, R. 12 W, S.R.B.M.	5R.....220
" 46 - A MC 74051	SE ¼ Sec. 3, T. 40 N, R. 12 W, S.R.B.M.	5R.....221
" 47 - A MC 74052	SW ¼ Sec. 3, T. 40 N, R. 12 W, S.R.B.M.	5R.....222
" 48 - A MC 74053	NW ¼ Sec. 3, T. 40 N, R. 12 W, S.R.B.M.	5R.....223
" 49 - A MC 74054	NE ¼ Sec. 10, T. 40 N, R. 12 W, S.R.B.M.	5R.....224
" 50 - A MC 74055	SE ¼ Sec. 10, T. 40 N, R. 12 W, S.R.B.M.	5R.....225
" 51 - A MC 74056	SW ¼ Sec. 10, T. 40 N, R. 12 W, S.R.B.M.	5R.....226
" 52 - A MC 74057	NW ¼ Sec. 10, T. 40 N, R. 12 W, S.R.B.M.	5R.....227
" 53 - A MC 74148	SW ¼ Sec. 14, T. 40 N, R. 11 W, S.R.B.M.	572....597-598

Transamerican Minerals, Ltd.
 3807 Wilshire Boulevard
 Suite 1215
 Los Angeles, California 90010

RECEIVED
 B.L.M. AZ STATE OFFICE
 DEC 28 1982
 07.45 A.M.
 PHOENIX, ARIZONA

Name of Claim and BLM Serial Number

Section, Township and Range Within Meridian

Location Notice Book.....Page

Gypsum Hills Placer Claims:
 Mohave County, State of Arizona

Claim Number 1 - A MC 74105	NW ¼ Sec. 11, T. 41 N, R. 11 W, S.R.B.M.	5R.....33
" 2 - A MC 74106	SW ¼ Sec. 11, T. 41 N, R. 11 W, S.R.B.M.	5R.....34
" 3 - A MC 74107	NE ¼ Sec. 15, T. 41 N, R. 11 W, S.R.B.M.	5R.....35
" 4 - A MC 74108	SE ¼ Sec. 15, T. 41 N, R. 11 W, S.R.B.M.	5R.....36
" 5 - A MC 74109	SW ¼ Sec. 15, T. 41 N, R. 11 W, S.R.B.M.	5R.....37
" 6 - A MC 74149 ✓ 74148-lead	NW ¼ Sec. 14, T. 41 N, R. 11 W, S.R.B.M.	572.....591-92
" 7 - A MC 74110	NE ¼ Sec. 22, T. 41 N, R. 11 W, S.R.B.M.	5R.....38
" 8 - A MC 74111	SE ¼ Sec. 22, T. 41 N, R. 11 W, S.R.B.M.	5R.....39
" 9 - A MC 74112	SW ¼ Sec. 22, T. 41 N, R. 11 W, S.R.B.M.	5R.....40
" 10 - A MC 74113	NW ¼ Sec. 22, T. 41 N, R. 11 W, S.R.B.M.	5R.....41
" 11 - A MC 74114	NW ¼ Sec. 23, T. 41 N, R. 11 W, S.R.B.M.	5R.....42
" 12 - A MC 74115	SW ¼ Sec. 23, T. 41 N, R. 11 W, S.R.B.M.	5R.....43

Lead
74074
74148-lead
74074

Transamerican Minerals, Ltd.
 3807 Wilshire Boulevard
 Suite 1215
 Los Angeles, California 90010

RECEIVED
 B.L.M. AZ STATE OFFICE
 DEC 28 1982
 07.45 A.M.
 PHOENIX, ARIZONA

Name of Claim and BLM Serial Number

Section, Township and Range Within Meridian

Location Notice
Book.....Page

Gypsum Hills Placer Claims, continued:
 Mohave County, State of Arizona

Claim Number 13 - A MC 74116	SE ¼ Sec. 23, T. 41 N, R. 11 W, S.R.B.M.	5R.....44
" 14 - A MC 74117	NE ¼ Sec. 26, T. 41 N, R. 11 W, S.R.B.M.	5R.....45
" 15 - A MC 74118	NW ¼ Sec. 26, T. 41 N, R. 11 W, S.R.B.M.	5R.....46
" 16 - A MC 74119	NE ¼ Sec. 27, T. 41 N, R. 11 W, S.R.B.M.	5R.....47
" 17 - A MC 74120	SE ¼ Sec. 27, T. 41 N, R. 11 W, S.R.B.M.	5R.....48
" 18 - A MC 74121	SW ¼ Sec. 27, T. 41 N, R. 11 W, S.R.B.M.	5R.....49
" 19 - A MC 74122	NW ¼ Sec. 27, T. 41 N, R. 11 W, S.R.B.M.	5R.....50
" 20 - A MC 74123	NE ¼ Sec. 28, T. 41 N, R. 11 W, S.R.B.M.	5R.....51
" 21 - A MG 74124	SE ¼ Sec. 28, T. 41 N, R. 11 W, S.R.B.M.	5R.....52
" 22 - A MC 74125	SW ¼ Sec. 28, T. 41 N, R. 11 W, S.R.B.M.	5R.....53
" 23 - A MC 74126	NW ¼ Sec. 28, T. 41 N, R. 11 W, S.R.B.M.	5R.....54

Transamerican Minerals, Ltd.
 3807 Wilshire Boulevard
 Suite 1215
 Los Angeles, California 90010

RECEIVED
 B.L.M. AZ STATE OFFICE
 DEC 28 1982
 07.45 A.M.
 PHOENIX, ARIZONA

<u>Name of Claim and BLM Serial Number</u>	<u>Section, Township and Range Within Meridian</u>	<u>Location Notice Book.....Page</u>
Gypsum Dome Placer Claims: Mohave County, State of Arizona		
Claim Number 9 - A MC 74127	NE ¼ Sec. 20, T. 41 N, R. 11 W, S.R.B.M.	5R.....18
" 10 - A MC 74128	SE ¼ Sec. 20, T. 41 N, R. 11 W, S.R.B.M.	5R.....19
" 11 - A MC 74129	SW ¼ Sec. 20, T. 41 N, R. 11 W, S.R.B.M.	5R.....20
" 12 - A MC 74130	NW ¼ Sec. 20, T. 41 N, R. 11 W, S.R.B.M.	5R.....21
" 13 - A MC 74131	NW ¼ Sec. 21, T. 41 N, R. 11 W, S.R.B.M.	5R.....22
" 14 - A MC 74132	NE ¼ Sec. 21, T. 41 N, R. 11 W, S.R.B.M.	5R.....23
" 15 - A MC 74133	SE ¼ Sec. 21, T. 41 N, R. 11 W, S.R.B.M.	5R.....24
" 16 - A MC 74134	SW ¼ Sec. 21, T. 41 N, R. 11 W, S.R.B.M.	5R.....25
" 17 - A MC 74135	NE ¼ Sec. 19, T. 41 N, R. 11 W, S.R.B.M.	5R.....26
" 18 - A MC 74136	SE ¼ Sec. 19, T. 41 N, R. 11 W, S.R.B.M.	5R.....27
" 19 - A MC 74137	SW ¼ Sec. 19, T. 41 N, R. 11 W, S.R.B.M.	5R.....28
" 20 - A MC 74138	NE ¼ Sec. 30, T. 41 N, R. 11 W, S.R.B.M.	5R.....29
" 21 - A MC 74139	SE ¼ Sec. 30, T. 41 N, R. 11 W, S.R.B.M.	5R.....30
" 22 - A MC 74140	SW ¼ Sec. 30, T. 41 N, R. 11 W, S.R.B.M.	5R.....31
" 23 - A MC 74141	NW ¼ Sec. 30, T. 41 N, R. 11 W, S.R.B.M.	5R.....32

Handwritten:
 ✓
 74074

Transamerican Minerals, Ltd.
3807 Wilshire Boulevard
Suite 1215
Los Angeles, California 90010

RECEIVED
B.L.M. AZ STATE OFFICE
DEC 28 1982
07.45 A.M.
PHOENIX, ARIZONA

Name of Claim and BLM Number

Section, Township and Range Within Meridian

Location Notice
Book.....Page

Mt. Aetna Placer Mining Claims:
Mohave County, State of Arizona

Claim Number 1 - A MC 139-177	NW ¼ Sec. 15, T. 41 N, R. 11 W, S.R.B.M.	731.....623
" 2 - A MC 139-178	SW ¼ Sec. 10, T. 41 N, R. 11 W, S.R.B.M.	731.....625
" 3 - A MC 139-179	SE ¼ Sec. 10, T. 41 N, R. 11 W, S.R.B.M.	731.....626
" 4 - A MC 139-180	NE ¼ Sec. 16, T. 41 N, R. 11 W, S.R.B.M.	731.....627
" 5 - A MC 139-181	SE ¼ Sec. 16, T. 41 N, R. 11 W, S.R.B.M.	731.....628

*Lead
139169*

Transamerican Minerals, Ltd.
 3807 Wilshire Boulevard
 Suite 1215
 Los Angeles, California 90010

RECEIVED
 B.L.M. AZ STATE OFFICE
 DEC 28 1982
 07.45 A.M.
 PHOENIX, ARIZONA

<u>Name of Claim and BLM Number</u>	<u>Section, Township and Range Within Meridian</u>	<u>Location Notice</u> <u>Book.....Page</u>
Haystack Gypsum Placer Claims: Mohave County, State of Arizona		
Claim Number 1 - A MC 139-164	SE ¼ Sec. 26, T. 41 N, R. 11 W, S.R.B.M.	731.....637
" 2 - A MC 139-165	NE ¼ Sec. 35, T. 41 N, R. 11 W, S.R.B.M.	731.....639
" 3 - A MC 139-166	NW ¼ Sec. 35, T. 41 N, R. 11 W, S.R.B.M.	731.....640
" 4 - A MC 139-167	SW ¼ Sec. 26, T. 41 N, R. 11 W, S.R.B.M.	731.....641
" 5 - A MC 139-168	SE ¼ Sec. 35, T. 41 N, R. 11 W, S.R.B.M.	731.....642
" 6 - A MC 139-169	SW ¼ Sec. 35, T. 41 N, R. 11 W, S.R.B.M.	731.....643
" 7 - A MC 139-170	SW ¼ Sec. 25, T. 41 N, R. 11 W, S.R.B.M.	731.....644
" 8 - A MC 139-171	SE ¼ Sec. 25, T. 41 N, R. 11 W, S.R.B.M.	731.....645
" 9 - A MC 139-172	NW ¼ Sec. 25, T. 41 N, R. 11 W, S.R.B.M.	731.....646

Transamerican Minerals, Ltd. A California Corporation

file 74026

3807 Wilshire Blvd. Suite 1215
Los Angeles, California 90010
(213) 738-1872

RECEIVED
SEP 1 7 45 AM
FEDERAL BUREAU OF INVESTIGATION

August 31, 1982

Bureau Of Land Management
24 Central Bank Building
Phoenix, Arizona

Gentlemen:

Submitted for recording by the Bureau Of Land Management preliminary to
filing and recording of the annual Proof of Labor for the 1981-1982
Assessment Year.

Many Thanks

TRANSAMERICAN MINERALS, LTD.

BY: *R. B. Adair*
Ron Adair, Acting President

*No action taken.
9-21-82
nlg*

RECORDING REQUESTED BY

Fee # 82-46456

Recorded in Official Records
of Mohave County, Arizona
AUG 31 1982 -4 00 PM
Joan McCall, Recorder

AND WHEN RECORDED MAIL TO

\$ _____ 1 of _____

NAME Transamerican Minerals, Ltd.
ADDRESS 8306 Wilshire Blvd., Suite 323
CITY & STATE Beverly Hills, California 90211

BOOK 870 PAGES 41-52

SPACE ABOVE THIS LINE FOR RECORDER'S USE

RECEIVED
SEP 1 7 05 AM '82
MILWAUKEE, WISCONSIN

AFFIDAVIT BY HENRY JOHN PERDON


TO WHOM IT MAY CONCERN:

I Henry John Perdon do hereby warrant and certify that the annual assesment work, required by law, on placer mining claims owned by Transamerican Mineral, Ltd., Henry John Perdon etal. Located in Mohave County, Arizona further described in exhibit A attached hereto and made a part hereof, commenced before noon, September 1, 1982. Said work is in progress providing Labor and Improvements under a contract being performed by J&J Mill and Lumber company, Inc. of St. George, Utah., and will be completed on or before September 15, 1982. It is the intent and purpose of the contract to provide a minimum of \$100.00 of Labor and improvements of annual assesment work for each claim owned by the foregoing. Proofs of Labor will be filed and recorded in accordance with established mining laws and regulations upon certification by the contractor of the completion of the specified work.

Henry John Perdon
Henry John Perdon
Chairman of the Board
Transamerican Minerals, ltd.

State of California)
)
) ss.
County of Los Angeles)

Henry John Perdon personally appeared and after being duly sworn deposed the above. Sworn to and subscribed before me this 30 day of August, 1982.



Angela Rubi
Notary Public

(Seal)

My commission expires: 12-17-84

Transamerican Minerals, Ltd.
 3807 Wilshire Boulevard
 Suite 1215
 Los Angeles, California 90010

RECEIVED
 BUREAU OF LAND MANAGEMENT
 SEP 17 05 AM '02
 FEDERAL BUREAU OF LAND MANAGEMENT

<u>Name of Claim and BLM Serial Number</u>	<u>Section, Township and Range Within Meridian</u>	<u>Location Notice Book.....Page</u>
Tip Top Gypsum Placer Claims: Mohave County, State of Arizona		
Claim Number 1 - A MC 74026	SE $\frac{1}{4}$ Sec. 14, T. 40 N, R. 12 W, S.R.B.M.	5-R.....196
" 2 - A MC 74027	NE $\frac{1}{4}$ Sec. 13, T. 40 N, R. 12 W, S.R.B.M.	5-R.....197
" 3 - A MC 74028	SW $\frac{1}{4}$ Sec. 13, T. 40 N, R. 12 W, S.R.B.M.	5-R.....198
" 4 - A MC 74029	NW $\frac{1}{4}$ Sec. 13, T. 40 N, R. 12 W, S.R.B.M.	5-R.....199
" 5 - A MC 74030	NW $\frac{1}{4}$ Sec. 7, T. 40 N, R. 11 W, S.R.B.M.	5-R.....200
" 6 - A MC 74031	SW $\frac{1}{4}$ Sec. 6, T. 40 N, R. 11 W, S.R.B.M.	5-R.....201
" 7 - A MC 74032	SE $\frac{1}{4}$ Sec. 6, T. 40 N, R. 11 W, S.R.B.M.	5-R.....202
" 8 - A MC 74033	NE $\frac{1}{4}$ Sec. 6, T. 40 N, R. 11 W, S.R.B.M.	5-R.....203
" 9 - A MC 74034	NE $\frac{1}{4}$ Sec. 5, T. 40 N, R. 11 W, S.R.B.M.	5-R.....204
" 10 - A MC 74035	SE $\frac{1}{4}$ Sec. 5, T. 40 N, R. 11 W, S.R.B.M.	5-R.....205
" 11 - A MC 74036	SW $\frac{1}{4}$ Sec. 5, T. 40 N, R. 11 W, S.R.B.M.	5-R.....206
" 12 - A MC 74037	NW $\frac{1}{4}$ Sec. 5, T. 40 N, R. 11 W, S.R.B.M.	5-R.....207
" 13 - A MC 74038	NE $\frac{1}{4}$ Sec. 4, T. 40 N, R. 11 W, S.R.B.M.	5-R.....208
" 14 - A MC 74039	SE $\frac{1}{4}$ Sec. 4, T. 40 N, R. 11 W, S.R.B.M.	5-R.....209

Transamerican Minerals, Ltd.
 3807 Wilshire Boulevard
 Suite 1215
 Los Angeles, California 90010

RECEIVED
 SEP 17 05 AM '82
 FEDERAL BUREAU OF INVESTIGATION

<u>Name of Claim and BLM Serial Number</u>	<u>Section, Township and Range Within Meridian</u>	<u>Location Notice Book.....Page</u>
Tip Top Gypsum Placer Claims, <u>continued</u>: Mohave County, State of Arizona		
Claim Number 15 - A MC 74040	SW $\frac{1}{4}$ Sec. 4, T. 40 N, R. 11 W, S.R.B.M.	5-R.....210
" 16 - A MC 74041	NW $\frac{1}{4}$ Sec. 4, T. 40 N, R. 11 W, S.R.B.M.	5-R.....211
" 17 - A MC 74042	NE $\frac{1}{4}$ Sec. 33, T. 41 N, R. 11 W, S.R.B.M.	5-R.....212
" 18 - A MC 74043	SE $\frac{1}{4}$ Sec. 33, T. 41 N, R. 11 W, S.R.B.M.	5-R.....213
" 19 - A MC 74044	SW $\frac{1}{4}$ Sec. 33, T. 41 N, R. 11 W, S.R.B.M.	5-R.....214
" 20 - A MC 74045	NW $\frac{1}{4}$ Sec. 33, T. 41 N, R. 11 W, S.R.B.M.	5-R.....215
" 21 - A MC 74046	NE $\frac{1}{4}$ Sec. 34, T. 41 N, R. 11 W, S.R.B.M.	5-R.....216
" 22 - A MC 74047	SE $\frac{1}{4}$ Sec. 34, T. 41 N, R. 11 W, S.R.B.M.	5-R.....217
" 23 - A MC 74048	SW $\frac{1}{4}$ Sec. 34, T. 41 N, R. 11 W, S.R.B.M.	5-R.....218
" 24 - A MC 74049	NW $\frac{1}{4}$ Sec. 34, T. 41 N, R. 11 W, S.R.B.M.	5-R.....219
" 5A - A MC 74022	E $\frac{1}{2}$ SE $\frac{1}{4}$ Sec.12,T. 40 N, R. 12 W, S.R.B.M.	572....593-594
" 5B - A MC 74023	N $\frac{1}{2}$ SW $\frac{1}{4}$ Sec. 7,T. 40 N, R. 11 W, S.R.B.M.	572....595-596

Transamerican Minerals, Ltd.
 3807 Wilshire Boulevard
 Suite 1215
 Los Angeles, California 90010

RECEIVED
 SEP 17 45 AM '82
 FEDERAL BUREAU OF INVESTIGATION

<u>Name of Claim and BLM Serial Number</u>	<u>Section, Township and Range Within Meridian</u>	<u>Location Notice</u> <u>Book.....Page</u>
Gypsum Town Placer Claims: Mohave County, State of Arizona		
Claim Number 1 - A MC 74074	NE ¼ Sec. 26, T. 41 N, R. 12 W, S.R.B.M.	50.....483
" 2 - A MC 74075	SE ¼ Sec. 26, T. 41 N, R. 12 W, S.R.B.M.	50.....484
" 3 - A MC 74076	SW ¼ Sec. 26, T. 41 N, R. 12 W, S.R.B.M.	50.....485
" 4 - A MC 74077	NW ¼ Sec. 26, T. 41 N, R. 12 W, S.R.B.M.	50.....486
" 5 - A MC 74078	NE ¼ Sec. 25, T. 41 N, R. 12 W, S.R.B.M.	50.....487
" 6 - A MC 74079	SE ¼ Sec. 25, T. 41 N, R. 12 W, S.R.B.M.	50.....488
" 7 - A MC 74080	SW ¼ Sec. 25, T. 41 N, R. 12 W, S.R.B.M.	50.....489
" 8 - A MC 74081	NW ¼ Sec. 25, T. 41 N, R. 12 W, S.R.B.M.	50.....490
" 9 - A MC 74082	NE ¼ Sec. 35, T. 41 N, R. 12 W, S.R.B.M.	50.....491
" 10 - A MC 74083	SE ¼ Sec. 35, T. 41 N, R. 12 W, S.R.B.M.	50.....492
" 11 - A MC 74084	SW ¼ Sec. 35, T. 41 N, R. 12 W, S.R.B.M.	50.....493
" 12 - A MC 74085	NW ¼ Sec. 35, T. 41 N, R. 12 W, S.R.B.M.	50.....494
" 13 - A MC 74142	NE ¼ Sec. 2, T. 40 N, R. 12 W, S.R.B.M.	6D.....45
" 14 - A MC 74143	SE ¼ Sec. 2, T. 40 N, R. 12 W, S.R.B.M.	6D.....46
" 15 - A MC 74144	SW ¼ Sec. 2, T. 40 N, R. 12 W, S.R.B.M.	6D.....47
" 16 - A MC 74145	NW ¼ Sec. 2, T. 40 N, R. 12 W, S.R.B.M.	6D.....48

Transamerican Minerals, Ltd.
3607 Wilshire Boulevard
Suite 1215
Los Angeles, California 90010

RECEIVED
SEP 17 45 AM '02
BUREAU OF LANDS

<u>Name of Claim and BLM Serial Number</u>	<u>Section, Township and Range Within Meridian</u>	<u>Location Notice</u> <u>Book.....Page</u>
Gypsum Town Placer Claims, <u>continued:</u> Mohave County, State of Arizona		
Claim Number 17 - A MC 74086	NE ¼ Sec. 11, T. 40 N, R. 12 W, S.R.B.M.	5Q.....495
" 18 - A MC 74087	SE ¼ Sec. 11, T. 40 N, R. 12 W, S.R.B.M.	5Q.....496
" 19 - A MC 74088	SW ¼ Sec. 11, T. 40 N, R. 12 W, S.R.B.M.	5Q.....497
" 20 - A MC 74089	NW ¼ Sec. 11, T. 40 N, R. 12 W, S.R.B.M.	5Q.....498
" 21 - A MC 74090	NW ¼ Sec. 14, T. 40 N, R. 12 W, S.R.B.M.	5Q.....499
" 22 - A MC 74091	NE ¼ Sec. 15, T. 40 N, R. 12 W, S.R.B.M.	5Q.....500
" 23 - A MC 74092	SE ¼ Sec. 15, T. 40 N, R. 12 W, S.R.B.M.	5R.....1
" 24 - A MC 74093	SW ¼ Sec. 15, T. 40 N, R. 12 W, S.R.B.M.	5R.....2
" 25 - A MC 74094	NW ¼ Sec. 15, T. 40 N, R. 12 W, S.R.B.M.	5R.....3
" 26 - A MC 74095	NE ¼ Sec. 21, T. 40 N, R. 12 W, S.R.B.M.	5R.....4
" 27 - A MC 74096	SE ¼ Sec. 21, T. 40 N, R. 12 W, S.R.B.M.	5R.....5
" 28 - A MC 74097	NE ¼ Sec. 22, T. 40 N, R. 12 W, S.R.B.M.	5R.....6
" 29 - A MC 74098	SE ¼ Sec. 22, T. 40 N, R. 12 W, S.R.B.M.	5R.....7
" 30 - A MC 74099	SW ¼ Sec. 22, T. 40 N, R. 12 W, S.R.B.M.	5R.....8
" 31 - A MC 74100	NW ¼ Sec. 22, T. 40 N, R. 12 W, S.R.B.M.	5R.....9
" 32 - A MC 74101	NW ¼ Sec. 27, T. 40 N, R. 12 W, S.R.B.M.	5R.....10

Transamerican Minerals, Ltd.
 3807 Wilshire Boulevard
 Suite 1215
 Los Angeles, California 90010

RECEIVED
 SEP 17 45 AM '02
 PHOENIX, ARIZONA

<u>Name of Claim and BLM Serial Number</u>	<u>Section, Township and Range Within Meridian</u>	<u>Location Notice Book.....Page</u>
Gypsum Town Placer Claims, CONTINUED: Mohave County, State of Arizona		
Claim Number 33 - A MC 74102	SW ¼ Sec. 27, T. 40 N, R. 12 W, S.R.B.M.	5R.....11
" 34 - A MC 74103	NE ¼ Sec. 28, T. 40 N, R. 12 W, S.R.B.M.	5R.....12
" 35 - A MC 74104	SE ¼ Sec. 28, T. 40 N, R. 12 W, S.R.B.M.	5R.....13
" 45 - A MC 74050	NE ¼ Sec. 3, T. 40 N, R. 12 W, S.R.B.M.	5R.....220
" 46 - A MC 74051	SE ¼ Sec. 3, T. 40 N, R. 12 W, S.R.B.M.	5R.....221
" 47 - A MC 74052	SW ¼ Sec. 3, T. 40 N, R. 12 W, S.R.B.M.	5R.....222
" 48 - A MC 74053	NW ¼ Sec. 3, T. 40 N, R. 12 W, S.R.B.M.	5R.....223
" 49 - A MC 74054	NE ¼ Sec. 10, T. 40 N, R. 12 W, S.R.B.M.	5R.....224
" 50 - A MC 74055	SE ¼ Sec. 10, T. 40 N, R. 12 W, S.R.B.M.	5R.....225
" 51 - A MC 74056	SW ¼ Sec. 10, T. 40 N, R. 12 W, S.R.B.M.	5R.....226
" 52 - A MC 74057	NW ¼ Sec. 10, T. 40 N, R. 12 W, S.R.B.M.	5R.....227
" 53 - A MC 74148	SW ¼ Sec. 14, T. 40 N, R. 11 W, S.R.B.M.	572....597-598

Transamerican Minerals, Ltd.
 3807 Wilshire Boulevard
 Suite 1215
 Los Angeles, California 90010

RECEIVED
 SEP 17 05 AM '82
 PHOENIX, ARIZONA

<u>Name of Claim and BLM Serial Number</u>	<u>Section, Township and Range Within Meridian</u>	<u>Location Notice Book.....Page</u>
Gypsum Hills Placer Claims: Mohave County, State of Arizona		
Claim Number 1 - A MC 74105	NW ¼ Sec. 11, T. 41 N, R. 11 W, S.R.B.M.	5R.....33
" 2 - A MC 74106	SW ¼ Sec. 11, T. 41 N, R. 11 W, S.R.B.M.	5R.....34
" 3 - A MC 74107	NE ¼ Sec. 15, T. 41 N, R. 11 W, S.R.B.M.	5R.....35
" 4 - A MC 74108	SE ¼ Sec. 15, T. 41 N, R. 11 W, S.R.B.M.	5R.....36
" 5 - A MC 74109	SW ¼ Sec. 15, T. 41 N, R. 11 W, S.R.B.M.	5R.....37
" 6 - A MC 74149	NW ¼ Sec. 14, T. 41 N, R. 11 W, S.R.B.M.	572.....591-92
" 7 - A MC 74110	NE ¼ Sec. 22, T. 41 N, R. 11 W, S.R.B.M.	5R.....38
" 8 - A MC 74111	SE ¼ Sec. 22, T. 41 N, R. 11 W, S.R.B.M.	5R.....39
" 9 - A MC 74112	SW ¼ Sec. 22, T. 41 N, R. 11 W, S.R.B.M.	5R.....40
" 10 - A MC 74113	NW ¼ Sec. 22, T. 41 N, R. 11 W, S.R.B.M.	5R.....41
" 11 - A MC 74114	NW ¼ Sec. 23, T. 41 N, R. 11 W, S.R.B.M.	5R.....42
" 12 - A MC 74115	SW ¼ Sec. 23, T. 41 N, R. 11 W, S.R.B.M.	5R.....43

Transamerican Minerals, Ltd.
 3807 Wilshire Boulevard
 Suite 1215
 Los Angeles, California 90010

RECEIVED
 SEP 17 45 AM '82
 TUCSON ARIZONA

<u>Name of Claim and BLM Serial Number</u>	<u>Section, Township and Range Within Meridian</u>	<u>Location Notice</u> <u>Book.....Page</u>
Gypsum Hills Placer Claims, <u>continued</u> : Mohave County, State of Arizona		
Claim Number 13 - A MC 74116	SE ¼ Sec. 23, T. 41 N, R. 11 W, S.R.B.M.	5R.....44
" 14 - A MC 74117	NE ¼ Sec. 26, T. 41 N, R. 11 W, S.R.B.M.	5R.....45
" 15 - A MC 74118	NW ¼ Sec. 26, T. 41 N, R. 11 W, S.R.B.M.	5R.....46
" 16 - A MC 74119	NE ¼ Sec. 27, T. 41 N, R. 11 W, S.R.B.M.	5R.....47
" 17 - A MC 74120	SE ¼ Sec. 27, T. 41 N, R. 11 W, S.R.B.M.	5R.....48
" 18 - A MC 74121	SW ¼ Sec. 27, T. 41 N, R. 11 W, S.R.B.M.	5R.....49
" 19 - A MC 74122	NW ¼ Sec. 27, T. 41 N, R. 11 W, S.R.B.M.	5R.....50
" 20 - A MC 74123	NE ¼ Sec. 28, T. 41 N, R. 11 W, S.R.B.M.	5R.....51
" 21 - A MC 74124	SE ¼ Sec. 28, T. 41 N, R. 11 W, S.R.B.M.	5R.....52
" 22 - A MC 74125	SW ¼ Sec. 28, T. 41 N, R. 11 W, S.R.B.M.	5R.....53
" 23 - A MC 74126	NW ¼ Sec. 28, T. 41 N, R. 11 W, S.R.B.M.	5R.....54

Transamerican Minerals, Ltd.
 3807 Wilshire Boulevard
 Suite 1215
 Los Angeles, California 90010

<u>Name of Claim and BLM Serial Number</u>	<u>Section, Township and Range Within Meridian</u>	<u>Location Notice Book.....Page</u>
Gypsum Dome Placer Claims: Mohave County, State of Arizona		
Claim Number 9 - A MC 74127	NE ¼ Sec. 20, T. 41 N, R. 11 W, S.R.B.M.	5R.....18
" 10 - A MC 74128	SE ¼ Sec. 20, T. 41 N, R. 11 W, S.R.B.M.	5R.....19
" 11 - A MC 74129	SW ¼ Sec. 20, T. 41 N, R. 11 W, S.R.B.M.	5R.....20
" 12 - A MC 74130	NW ¼ Sec. 20, T. 41 N, R. 11 W, S.R.B.M.	5R.....21
" 13 - A MC 74131	NW ¼ Sec. 21, T. 41 N, R. 11 W, S.R.B.M.	5R.....22
" 14 - A MC 74132	NE ¼ Sec. 21, T. 41 N, R. 11 W, S.R.B.M.	5R.....23
" 15 - A MC 74133	SE ¼ Sec. 21, T. 41 N, R. 11 W, S.R.B.M.	5R.....24
" 16 - A MC 74134	SW ¼ Sec. 21, T. 41 N, R. 11 W, S.R.B.M.	5R.....25
" 17 - A MC 74135	NE ¼ Sec. 19, T. 41 N, R. 11 W, S.R.B.M.	5R.....26
" 18 - A MC 74136	SE ¼ Sec. 19, T. 41 N, R. 11 W, S.R.B.M.	5R.....27
" 19 - A MC 74137	SW ¼ Sec. 19, T. 41 N, R. 11 W, S.R.B.M.	5R.....28
" 20 - A MC 74138	NE ¼ Sec. 30, T. 41 N, R. 11 W, S.R.B.M.	5R.....29
" 21 - A MC 74139	SE ¼ Sec. 30, T. 41 N, R. 11 W, S.R.B.M.	5R.....30
" 22 - A MC 74140	SW ¼ Sec. 30, T. 41 N, R. 11 W, S.R.B.M.	5R.....31
" 23 - A MC 74141	NW ¼ Sec. 30, T. 41 N, R. 11 W, S.R.B.M.	5R.....32

Transamerican Minerals, Ltd.
3807 Wilshire Boulevard
Suite 1215
Los Angeles, California 90010

RECEIVED
BUREAU OF LAND MANAGEMENT
SEP 17 05 AM '01
PHOENIX ARIZONA

<u>Name of Claim and BLM Number</u>	<u>Section, Township and Range Within Meridian</u>	<u>Location Notice Book.....Page</u>
Mt. Aetna Placer Mining Claims: Mohave County, State of Arizona		
Claim Number 1 - A MC 139-177	NW $\frac{1}{4}$ Sec. 15, T. 41 N, R. 11 W, S.R.B.M.	731.....623
" 2 - A MC 139-178	SW $\frac{1}{4}$ Sec. 10, T. 41 N, R. 11 W, S.R.B.M.	731.....625
" 3 - A MC 139-179	SE $\frac{1}{4}$ Sec. 10, T. 41 N, R. 11 W, S.R.B.M.	731.....626
" 4 - A MC 139-180	NE $\frac{1}{4}$ Sec. 16, T. 41 N, R. 11 W, S.R.B.M.	731.....627
" 5 - A MC 139-181	SE $\frac{1}{4}$ Sec. 16, T. 41 N, R. 11 W, S.R.B.M.	731.....628

Transamerican Minerals, Ltd.
 3807 Wilshire Boulevard
 Suite 1215
 Los Angeles, California 90010

RECEIVED
 SEP 17 45 AM '82
 PHOENIX, ARIZONA

<u>Name of Claim and BLM Number</u>	<u>Section, Township and Range Within Meridian</u>	<u>Location Notice Book.....Page</u>
Haystack Gypsum Placer Claims: Mohave County, State of Arizona		
Claim Number 1 - A MC 139-164	SE ¼ Sec. 26, T. 41 N, R. 11 W, S.R.B.M.	731.....637
" 2 - A MC 139-165	NE ¼ Sec. 35, T. 41 N, R. 11 W, S.R.B.M.	731.....639
" 3 - A MC 139-166	NW ¼ Sec. 35, T. 41 N, R. 11 W, S.R.B.M.	731.....640
" 4 - A MC 139-167	SW ¼ Sec. 26, T. 41 N, R. 11 W, S.R.B.M.	731.....641
" 5 - A MC 139-168	SE ¼ Sec. 35, T. 41 N, R. 11 W, S.R.B.M.	731.....642
" 6 - A MC 139-169	SW ¼ Sec. 35, T, 41 N, R. 11 W, S.R.B.M.	731.....643
" 7 - A MC 139-170	SW ¼ Sec. 25, T, 41 N, R. 11 W, S.R.B.M.	731.....644
" 8 - A MC 139-171	SE ¼ Sec. 25, T, 41 N, R. 11 W, S.R.B.M.	731.....645
" 9 - A MC 139-172	NW ¼ Sec. 25, T. 41 N, R. 11 W, S.R.B.M.	731.....646

Transamerican Minerals, Ltd.
3807 Wilshire Boulevard
Suite 1215
Los Angeles, California 90010

RECEIVED
B
SEP 17 45 AM '87
PHOENIX, ARIZONA

<u>Name of Claim and BLM Serial Number</u>	<u>Section, Township and Range Within Meridian</u>	<u>Location Notice</u> <u>Book.....Page</u>
New Gypsum Placer Mining Claims: Mohave County, State of Arizona		
Claim Number 1 - A MC 139-182	SE $\frac{1}{4}$ Sec. 31, T. 42 N, R. 12 W, S.R.B.M.	731.....619
" 2 - A MC 139-183	E 120 of SW $\frac{1}{4}$ Sec. 31, T. 42 N, R. 12 W, S.R.B.M. .Exempting therefrom the W $\frac{1}{2}$ of W $\frac{1}{2}$ SW $\frac{1}{4}$ (as Millsites)	731.....621
" 3 - A MC 139-184	Lots #1,#2, #3, #4 along fractional Sec. 31 North Boundary of 31, T. 42 N, R. 12 W, S.R.B.M. (120 Acres)	731.....622

MACDONALD, HALSTED & LAYBOURNE

ATTORNEYS AT LAW

A PARTNERSHIP INCLUDING PROFESSIONAL CORPORATIONS

1200 WILSHIRE BOULEVARD

LOS ANGELES, CALIFORNIA 90017

ALEXANDER MACDONALD
1889-1970

SAN DIEGO

BANK OF CALIFORNIA PLAZA
110 WEST A STREET
SAN DIEGO, CALIFORNIA 92101
(714) 236-1441

CABLES: MACHALAY LSA
TELECOPIER: 213-481-8852

TELEPHONE: (213) 481-1200

EVERETT B. LAYBOURNE
WILLIAM F. RINEHART
GILBERT E. HAARH *
ORVILLE A. ARMSTRONG *
MORTON B. JACKSON *
DENNIS KEELY *
H. STEPHEN CRANSTON *
HOWARD G. RATH, JR. *
JAMES J. SLABY, JR. *
KEVIN P. FIORE *
THOMAS CURTISS, JR.
TRAVERS D. WOOD *
JOEL MARR *
JOHN R. SHINER *
STUART H. HAAFF *
CYNTHIA MADURO RYAN *
CHARLES H. DICK, JR. *
BRIAN G. GOUGH *

THOMAS S. KIDDE *
NANCY SPERO-REGOS
MICHAEL K. MAHER *
GORDON E. BOSSERMAN
KATHLEEN J. SHIMA
LAWRENCE D. STECKMEST
R. ALLAN KUHLMAN
FREDERICK V. GEISLER
JEFFREY C. BERSIN
GEOFFREY C. BROWN
GLEN D. STRAUSS
DAVID C. DOYLE
PAUL H. HAYASE
GAIL V. PHILLIPS
STEWART A. RUBIN
MARK S. SIMONIAN
ABBY B. SILVERMAN

* PROFESSIONAL CORPORATION

A. STEVENS HALSTED, JR.
THOMAS H. MCGOVERN
ROBERT H. EDWARDS
COUNSEL

both

*mc 74022-^{chru}
74149
A mc 110305-^{chru}
A mc 110317*

December
Twenty-second,
1981

Bureau of Land Management
Arizona State Office
2400 Valley Bank Center
Phoenix, Arizona 85073

Transamerican Minerals, Ltd.

Dear Sir or Madam:

Enclosed are Evidence of Annual Assessment Work for the unpatented placer mining claims described therein together with copies of Affidavits of Annual Labor and Improvements for such claims for the assessment year ended September 1, 1981.

Kindly acknowledge your receipt of said enclosures by affixing your file stamp to the extra copy of this letter. For your convenience, a stamped return envelope is enclosed. If for any reason you are unable to accept the aforementioned documents for filing, please telephone the undersigned, reversing the charges.

Thank you for your attention to the foregoing.

Very truly yours,

Dennis Keely

DK: km
enclosures

RECEIVED
B. L. M. AZ STATE OFFICE
DEC 23, 1981
10:00 A.M.
PHOENIX, ARIZONA

updates

Transamerican Minerals, Ltd.
 3807 Wilshire Boulevard
 Suite 1215
 Los Angeles, California 90010

ANNUAL PROOF OF LABOR

EXHIBIT A

Name of Claim and BLM Serial Number

Section, Township and Range Within Meridian

Location Notice
Book.....Page

Gypsum Town Placer Claims:
 Mohave County, State of Arizona

Claim Number 1 - A MC 74074
 " 2 - A MC 74075
 " 3 - A MC 74076
 " 4 - A MC 74077
 " 5 - A MC 74078
 " 6 - A MC 74079
 " 7 - A MC 74080
 " 8 - A MC 74081
 " 9 - A MC 74082
 " 10 - A MC 74083
 " 11 - A MC 74084
 " 12 - A MC 74085
 " 13 - A MC 74142
 " 14 - A MC 74143
 " 15 - A MC 74144
 " 16 - A MC 74145

NE ¼ Sec. 26, T. 41 N, R. 12 W, S.R.B.M.	5Q.....483
SE ¼ Sec. 26, T. 41 N, R. 12 W, S.R.B.M.	5Q.....484
SW ¼ Sec. 26, T. 41 N, R. 12 W, S.R.B.M.	5Q.....485
NW ¼ Sec. 26, T. 41 N, R. 12 W, S.R.B.M.	5Q.....486
NE ¼ Sec. 25, T. 41 N, R. 12 W, S.R.B.M.	5Q.....487
SE ¼ Sec. 25, T. 41 N, R. 12 W, S.R.B.M.	5Q.....488
SW ¼ Sec. 25, T. 41 N, R. 12 W, S.R.B.M.	5Q.....489
NW ¼ Sec. 25, T. 41 N, R. 12 W, S.R.B.M.	5Q.....490
NE ¼ Sec. 35, T. 41 N, R. 12 W, S.R.B.M.	5Q.....491
SE ¼ Sec. 35, T. 41 N, R. 12 W, S.R.B.M.	5Q.....492
SW ¼ Sec. 35, T. 41 N, R. 12 W, S.R.B.M.	5Q.....493
NW ¼ Sec. 35, T. 41 N, R. 12 W, S.R.B.M.	5Q.....494
NE ¼ Sec. 2, T. 40 N, R. 12 W, S.R.B.M.	6D.....45
SE ¼ Sec. 2, T. 40 N, R. 12 W, S.R.B.M.	6D.....46
SW ¼ Sec. 2, T. 40 N, R. 12 W, S.R.B.M.	6D.....47
NW ¼ Sec. 2, T. 40 N, R. 12 W, S.R.B.M.	6D.....48

RECORDED
 B. L. M. LAND OFFICE

DEC 23 1981

10:00 AM

FEDERAL BUREAU OF SURVEY

Transamerican Minerals, Ltd.
 27 Wilshire Boulevard
 Suite 1215
 Los Angeles, California 90010

ANNUAL PROOF OF LABOR

EXHIBIT A

Name Claim and BLM Serial Number

Section, Township and Range Within Meridian

Location Notice
Book.....Page

Gypsum Town Placer Claims, continued:
Yavapai County, State of Arizona

Claim Number 17 - A MC 74086	NE ¼ Sec. 11, T. 40 N, R. 12 W, S.R.B.M.	5Q.....495
" 18 - A MC 74087	SE ¼ Sec. 11, T. 40 N, R. 12 W, S.R.B.M.	5Q.....496
" 19 - A MC 74088	SW ¼ Sec. 11, T. 40 N, R. 12 W, S.R.B.M.	5Q.....497
" 20 - A MC 74089	NW ¼ Sec. 11, T. 40 N, R. 12 W, S.R.B.M.	5Q.....498
" 21 - A MC 74090	NW ¼ Sec. 14, T. 40 N, R. 12 W, S.R.B.M.	5Q.....499
" 22 - A MC 74091	NE ¼ Sec. 15, T. 40 N, R. 12 W, S.R.B.M.	5Q.....500
" 23 - A MC 74092	SE ¼ Sec. 15, T. 40 N, R. 12 W, S.R.B.M.	5R.....1
" 24 - A MC 74093	SW ¼ Sec. 15, T. 40 N, R. 12 W, S.R.B.M.	5R.....2
" 25 - A MC 74094	NW ¼ Sec. 15, T. 40 N, R. 12 W, S.R.B.M.	5R.....3
" 26 - A MC 74095	NE ¼ Sec. 21, T. 40 N, R. 12 W, S.R.B.M.	5R.....4
" 27 - A MC 74096	SE ¼ Sec. 21, T. 40 N, R. 12 W, S.R.B.M.	5R.....5
" 28 - A MC 74097	NE ¼ Sec. 22, T. 40 N, R. 12 W, S.R.B.M.	5R.....6
" 29 - A MC 74098	SE ¼ Sec. 22, T. 40 N, R. 12 W, S.R.B.M.	5R.....7
" 30 - A MC 74099	SW ¼ Sec. 22, T. 40 N, R. 12 W, S.R.B.M.	5R.....8
" 31 - A MC 74100	NW ¼ Sec. 22, T. 40 N, R. 12 W, S.R.B.M.	5R.....9
" 32 - A MC 74101	NW ¼ Sec. 27, T. 40 N, R. 12 W, S.R.B.M.	5R.....10

RECORDED
 B. L. M. DEPARTMENT OF THE INTERIOR
 DEC 23 1981
 10:00 AM
 BUREAU OF LAND MANAGEMENT

nsamerican Minerals, Ltd.
 7 Wilshire Boulevard
 te 1215
 Angeles, California 90010

RECORDED
 B.L.M. FILED
 DEC 23 1981
 10:00 AM
 PUEBLO COUNTY ARIZONA

QUAL PROOF OF LABOR

IBIT A

Claim and BLM Serial Number

Section, Township and Range Within Meridian

Location Notice
Book.....Page

sum Town Placer Claims, CONTINUED:
 ave County, State of Arizona

Claim Number 33 - A MC 74102	SW 1/4 Sec. 27, T. 40 N, R. 12 W, S.R.B.M.	5R.....11
" 34 - A MC 74103	NE 1/4 Sec. 28, T. 40 N, R. 12 W, S.R.B.M.	5R.....12
" <u>35</u> - A MC 74104	SE 1/4 Sec. 28, T. 40 N, R. 12 W, S.R.B.M.	5R.....13
" 45 - A MC 74050	NE 1/4 Sec. 3, T. 40 N, R. 12 W, S.R.B.M.	5R.....220
" 46 - A MC 74051	SE 1/4 Sec. 3, T. 40 N, R. 12 W, S.R.B.M.	5R.....221
" 47 - A MC 74052	SW 1/4 Sec. 3, T. 40 N, R. 12 W, S.R.B.M.	5R.....222
" 48 - A MC 74053	NW 1/4 Sec. 3, T. 40 N, R. 12 W, S.R.B.M.	5R.....223
" 49 - A MC 74054	NE 1/4 Sec. 10, T. 40 N, R. 12 W, S.R.B.M.	5R.....224
" 50 - A MC 74055	SE 1/4 Sec. 10, T. 40 N, R. 12 W, S.R.B.M.	5R.....225
" 51 - A MC 74056	SW 1/4 Sec. 10, T. 40 N, R. 12 W, S.R.B.M.	5R.....226
" 52 - A MC 74057	NW 1/4 Sec. 10, T. 40 N, R. 12 W, S.R.B.M.	5R.....227
" 53 - A MC 74148	SW 1/4 Sec. 14, T. 40 N, R. 11 W, S.R.B.M.	572....597-598

Transamerican Minerals, Ltd.
 3807 Wilshire Boulevard
 Suite 1215
 Los Angeles, California 90010

ANNUAL PROOF OF LABOR

EXHIBIT A

Name of Claim and BLM Serial Number

Section, Township and Range Within Meridian

Location Notice
Book.....Page

Gypsum Hills Placer Claims:
 Mohave County, State of Arizona

Claim Number 1 - A MC 74105	NW ¼ Sec. 11, T. 41 N, R. 11 W, S.R.B.M.	5R.....33
" 2 - A MC 74106	SW ¼ Sec. 11, T. 41 N, R. 11 W, S.R.B.M.	5R.....34
" 3 - A MC 74107	NE ¼ Sec. 15, T. 41 N, R. 11 W, S.R.B.M.	5R.....35
" 4 - A MC 74108	SE ¼ Sec. 15, T. 41 N, R. 11 W, S.R.B.M.	5R.....36
" 5 - A MC 74109	SW ¼ Sec. 15, T. 41 N, R. 11 W, S.R.B.M.	5R.....37
" 6 - A MC 74149	NW ¼ Sec. 14, T. 41 N, R. 11 W, S.R.B.M.	572.....591-92
" 7 - A MC 74110	NE ¼ Sec. 22, T. 41 N, R. 11 W, S.R.B.M.	5R.....38
" 8 - A MC 74111	SE ¼ Sec. 22, T. 41 N, R. 11 W, S.R.B.M.	5R.....39
" 9 - A MC 74112	SW ¼ Sec. 22, T. 41 N, R. 11 W, S.R.B.M.	5R.....40
" 10 - A MC 74113	NW ¼ Sec. 22, T. 41 N, R. 11 W, S.R.B.M.	5R.....41
" 11 - A MC 74114	NW ¼ Sec. 23, T. 41 N, R. 11 W, S.R.B.M.	5R.....42
" 12 - A MC 74115	SW ¼ Sec. 23, T. 41 N, R. 11 W, S.R.B.M.	5R.....43

RECEIVED
 B.L.M. MOHAVE OFFICE
 DEC 23 1981
 10:09 A.M.
 PHOENIX, ARIZONA

Transamerican Minerals, Ltd.
 3807 Wilshire Boulevard
 Suite 1215
 Los Angeles, California 90010

ANNUAL PROOF OF LABOR

EXHIBIT A

Name of Claim and BLM Serial Number

Section, Township and Range Within Meridian

Location Notice
Book.....Page

Sum Hills Placer Claims, continued:
 Mohave County, State of Arizona

Claim Number 13 - A MC 74116	SE ¼ Sec. 23, T. 41 N, R. 11 W, S.R.B.M.	5R.....44
" 14 - A MC 74117	NE ¼ Sec. 26, T. 41 N, R. 11 W, S.R.B.M.	5R.....45
" 15 - A MC 74118	NW ¼ Sec. 26, T. 41 N, R. 11 W, S.R.B.M.	5R.....46
" 16 - A MC 74119	NE ¼ Sec. 27, T. 41 N, R. 11 W, S.R.B.M.	5R.....47
" 17 - A MC 74120	SE ¼ Sec. 27, T. 41 N, R. 11 W, S.R.B.M.	5R.....48
" 18 - A MC 74121	SW ¼ Sec. 27, T. 41 N, R. 11 W, S.R.B.M.	5R.....49
" 19 - A MC 74122	NW ¼ Sec. 27, T. 41 N, R. 11 W, S.R.B.M.	5R.....50
" 20 - A MC 74123	NE ¼ Sec. 28, T. 41 N, R. 11 W, S.R.B.M.	5R.....51
" 21 - A MC 74124	SE ¼ Sec. 28, T. 41 N, R. 11 W, S.R.B.M.	5R.....52
" 22 - A MC 74125	SW ¼ Sec. 28, T. 41 N, R. 11 W, S.R.B.M.	5R.....53
" 23 - A MC 74126	NW ¼ Sec. 28, T. 41 N, R. 11 W, S.R.B.M.	5R.....54

RECORDED
 B. L. M. FIELD OFFICE
 DEC 23 1981
 10:00 A.M.
 PHOENIX, ARIZONA

Transamerican Minerals, Ltd.
 3807 Wilshire Boulevard
 Suite 1215
 Los Angeles, California 90010

ANNUAL PROOF OF LABOR

EXHIBIT A

Name of Claim and BLM Serial Number

Section, Township and Range Within Meridian

Location Notice
Book.....Page

Gypsum Dome Placer Claims:
 Mohave County, State of Arizona

Claim Number 9 - A MC 74127

NE 1/4 Sec. 20, T. 41 N, R. 11 W, S.R.B.M.

5R.....18

" 10 - A MC 74128

SE 1/4 Sec. 20, T. 41 N, R. 11 W, S.R.B.M.

5R.....19

" 11 - A MC 74129

SW 1/4 Sec. 20, T. 41 N, R. 11 W, S.R.B.M.

5R.....20

" 12 - A MC 74130

NW 1/4 Sec. 20, T. 41 N, R. 11 W, S.R.B.M.

5R.....21

" 13 - A MC 74131

NW 1/4 Sec. 21, T. 41 N, R. 11 W, S.R.B.M.

5R.....22

" 14 - A MC 74132

NE 1/4 Sec. 21, T. 41 N, R. 11 W, S.R.B.M.

5R.....23

" 15 - A MC 74133

SE 1/4 Sec. 21, T. 41 N, R. 11 W, S.R.B.M.

5R.....24

" 16 - A MC 74134

SW 1/4 Sec. 21, T. 41 N, R. 11 W, S.R.B.M.

5R.....25

" 17 - A MC 74135

NE 1/4 Sec. 19, T. 41 N, R. 11 W, S.R.B.M.

5R.....26

" 18 - A MC 74136

SE 1/4 Sec. 19, T. 41 N, R. 11 W, S.R.B.M.

5R.....27

" 19 - A MC 74137

SW 1/4 Sec. 19, T. 41 N, R. 11 W, S.R.B.M.

5R.....28

" 20 - A MC 74138

NE 1/4 Sec. 30, T. 41 N, R. 11 W, S.R.B.M.

5R.....29

" 21 - A MC 74139

SE 1/4 Sec. 30, T. 41 N, R. 11 W, S.R.B.M.

5R.....30

" 22 - A MC 74140

SW 1/4 Sec. 30, T. 41 N, R. 11 W, S.R.B.M.

5R.....31

" 23 - A MC 74141

NW 1/4 Sec. 30, T. 41 N, R. 11 W, S.R.B.M.

5R.....32

RECORDED
 PUBLIC LANDS OFFICE
 DEC 23 1981
 10:09 AM
 PHOENIX, ARIZONA

Transamerican Minerals, Ltd.
 3807 Wilshire Boulevard
 Suite 1215
 Los Angeles, California 90010

ANNUAL PROOF OF LABOR

EXHIBIT A

RECORDED
 B. L. M. STATE OFFICE
 DEC 23 1981
 10:00 A.M.
 PHOENIX, ARIZONA

<u>Name of Claim and BLM Serial Number</u>	<u>Section, Township and Range Within Meridian</u>	<u>Location Notice</u> <u>Book.....Page</u>
Tip Top Gypsum Placer Claims, <u>continued:</u> Mohave County, State of Arizona		
Claim Number 15 - A MC 74040	SW $\frac{1}{4}$ Sec. 4, T. 40 N, R. 11 W, S.R.B.M.	5-R.....210
" 16 - A MC 74041	NW $\frac{1}{4}$ Sec. 4, T. 40 N, R. 11 W, S.R.B.M.	5-R.....211
" 17 - A MC 74042	NE $\frac{1}{4}$ Sec. 33, T. 41 N, R. 11 W, S.R.B.M.	5-R.....212
" 18 - A MC 74043	SE $\frac{1}{4}$ Sec. 33, T. 41 N, R. 11 W, S.R.B.M.	5-R.....213
" 19 - A MC 74044	SW $\frac{1}{4}$ Sec. 33, T. 41 N, R. 11 W, S.R.B.M.	5-R.....214
" 20 - A MC 74045	NW $\frac{1}{4}$ Sec. 33, T. 41 N, R. 11 W, S.R.B.M.	5-R.....215
" 21 - A MC 74046	NE $\frac{1}{4}$ Sec. 34, T. 41 N, R. 11 W, S.R.B.M.	5-R.....216
" 22 - A MC 74047	SE $\frac{1}{4}$ Sec. 34, T. 41 N, R. 11 W, S.R.B.M.	5-R.....217
" 23 - A MC 74048	SW $\frac{1}{4}$ Sec. 34, T. 41 N, R. 11 W, S.R.B.M.	5-R.....218
" 24 - A MC 74049	NW $\frac{1}{4}$ Sec. 34, T. 41 N, R. 11 W, S.R.B.M.	5-R.....219
" 5A - A MC 74022	E $\frac{1}{2}$ SE $\frac{1}{4}$ Sec. 12, T. 40 N, R. 12 W, S.R.B.M.	572....593-594
" 5B - A MC 74023	N $\frac{1}{2}$ SW $\frac{1}{4}$ Sec. 7, T. 40 N, R. 11 W, S.R.B.M.	572....595-596

Transamerican Minerals, Ltd.
3807 Wilshire Boulevard
Suite 1215
Los Angeles, California 90010

ANNUAL PROOF OF LABOR

EXHIBIT A

Name of Claim and BLM Serial Number

Section, Township and Range Within Meridian

Location Notice
Book.....Page

Tip Top Gypsum Placer Claims:
Mohave County, State of Arizona

Claim Number 1 - A MC 74026	SE $\frac{1}{4}$ Sec. 14, T. 40 N, R. 12 W, S.R.B.M.	5-R.....196
" 2 - A MC 74027	NE $\frac{1}{4}$ Sec. 13, T. 40 N, R. 12 W, S.R.B.M.	5-R.....197
" 3 - A MC 74028	SW $\frac{1}{4}$ Sec. 13, T. 40 N, R. 12 W, S.R.B.M.	5-R.....198
" 4 - A MC 74029	NW $\frac{1}{4}$ Sec. 13, T. 40 N, R. 12 W, S.R.B.M.	5-R.....199
" 5 - A MC 74030	NW $\frac{1}{4}$ Sec. 7, T. 40 N, R. 11 W, S.R.B.M.	5-R.....200
" 6 - A MC 74031	SW $\frac{1}{4}$ Sec. 6, T. 40 N, R. 11 W, S.R.B.M.	5-R.....201
" 7 - A MC 74032	SE $\frac{1}{4}$ Sec. 6, T. 40 N, R. 11 W, S.R.B.M.	5-R.....202
" 8 - A MC 74033	NE $\frac{1}{4}$ Sec. 6, T. 40 N, R. 11 W, S.R.B.M.	5-R.....203
" 9 - A MC 74034	NE $\frac{1}{4}$ Sec. 5, T. 40 N, R. 11 W, S.R.B.M.	5-R.....204
" 10 - A MC 74035	SE $\frac{1}{4}$ Sec. 5, T. 40 N, R. 11 W, S.R.B.M.	5-R.....205
" 11 - A MC 74036	SW $\frac{1}{4}$ Sec. 5, T. 40 N, R. 11 W, S.R.B.M.	5-R.....206
" 12 - A MC 74037	NW $\frac{1}{4}$ Sec. 5, T. 40 N, R. 11 W, S.R.B.M.	5-R.....207
" 13 - A MC 74038	NE $\frac{1}{4}$ Sec. 4, T. 40 N, R. 11 W, S.R.B.M.	5-R.....208
" 14 - A MC 74039	SE $\frac{1}{4}$ Sec. 4, T. 40 N, R. 11 W, S.R.B.M.	5-R.....209

RECORDED
B. L. M. BUREAU OFFICE
DEC 23 1981
10:00 AM
BLM


4. The persons who performed the labor or improvements are identified as follows:

J. & J. Mill & Lumber Co., Inc.
Martin Hughes
Don Metzler
Doug Wulfenstein
Bliss Jarvis
Bob Langmack
Jim Adams
Ron Adair


5. Said labor or improvements were made at the request of and for the benefit of Transamerican Minerals, Ltd.

6. Such labor or improvements were made by and at the expense of Transamerican Minerals, Ltd. to comply with the laws of the United States of America pertaining to annual assessment work.

Dated: December 22, 1981.

By 
Chairman of the Board of
Transamerican Minerals, Ltd.
HENRY JOHN PERDON

Subscribed and sworn to before me this 22nd day of December, 1981.


Notary Public in and for the
State of California



RECORDED
B. L. M. & L. OFFICE
DEC 23 1981
10:00 A.M.
PHOENIX, ARIZONA

Recording requested by and
when recorded mail to:

Transamerican Minerals, Ltd.
3807 Wilshire Boulevard, Suite 1215
Los Angeles, California 90010

STATE OF CALIFORNIA)
) ss.
COUNTY OF LOS ANGELES)

AFFIDAVIT OF
ANNUAL LABOR
AND IMPROVEMENTS

The undersigned, being duly sworn, states:

1. He is a citizen of the United States of America and more than eighteen years of age, resides in the City of Los Angeles, County of Los Angeles, State of California, and is personally acquainted with the mining claims which are described in Exhibit A which is annexed hereto and incorporated herein by reference.

2. At least Ten Thousand Eight Hundred Dollars (\$10,800) worth of labor or improvements was performed or made during the annual assessment year beginning at noon on September 1, 1980 and ending at noon on September 1, 1981 upon or for the benefit of the following listed placer mining claims comprising a contiguous group of claims located in the County of Mohave, State of Arizona: Tip Top Gypsum Placer Claims Nos. 1 through 24 and 5A and 5B; Gypsum Town Placer Claims Nos. 1 through 35 and 45 through 53; Gypsum Hills Placer Claims Nos. 1 through 23; and Gypsum Dome Placer Claims Nos. 9 through 23. The names and location of such claims, the Bureau of Land Management numbers assigned to them and the book and page in the records of the County of Mohave, State of Arizona, where the location notices for such claims are recorded are set forth in Exhibit A annexed hereto.

3. The labor or improvements consisted of: road work, sampling and grading.

RECORDED
B. L. M. RECORDS OFFICE
DEC 23 1981
10:00 A.M.
PICTON, ARIZONA

EXHIBIT A

Transamerican Minerals, Ltd.
3807 Wilshire Boulevard
Suite 1215
Los Angeles, California 90010

ANNUAL PROOF OF LABOR

EXHIBIT A

Name of Claim and BLM Serial Number

Section, Township and Range Within Meridian

Location Notice
Book.....Page

Gypsum City Placer Claims, continued:
Mohave county, State of Arizona

Claim Number 15 - A MC 74070	NE ¼ Sec. 24, T. 41 N, R. 13 W, S.R.B.M.	5R.....91
" 16 - A MC 74071	SE ¼ Sec. 13, T. 41 N, R. 13 W, S.R.B.M.	5R.....92
" 17 - A MC 74072	SW ¼ Sec. 13, T. 41 N, R. 13 W, S.R.B.M.	5R.....93
" 18 - A MC 74073	NE ¼ Sec. 13, T. 41 N, R. 13 W, S.R.B.M.	5R.....94
" 19 - A MC 74146	NE ¼ Sec. 7, T. 41 N, R. 12 W, S.R.B.M.	5R.....198
" 20 - A MC 74147	NW ¼ Sec. 7, T. 41 N, R. 12 W, S.R.B.M.	5R.....199

RECORDED
B.L.M. STATE OFFICE
DEC 23 1981
1009 AM
DENVER, ARIZONA

Transamerican Minerals, Ltd.
 3807 Wilshire Boulevard
 Suite 1215
 Los Angeles, California 90010

RECEIVED
 B. L. M. STATE OFFICE
 DEC 23 1981
 10:00 A.M.
 PHOENIX, ARIZONA

ANNUAL PROOF OF LABOR

EXHIBIT A

<u>Name of Claim and BLM Serial Number</u>	<u>Section, Township and Range Within Meridian</u>	<u>Location Notice</u> <u>Book.....Page</u>
Sum City Placer Claims: Mohave County, State of Arizona		
Claim Number 1 - A MC 74024	SW 1/4 NW 1/4 Sec. 8, T. 41 N, R. 12 W, S.R.B.M.	5R.....77
" 2 - A MC 74025	W 1/2 SW 1/4 Sec. 8, T. 41 N, R. 12 W, S.R.B.M.	5R.....78
" 3 - A MC 74058	SE 1/4 Sec. 7, T. 41 N, R. 12 W, S.R.B.M.	5R.....79
" 4 - A MC 74059	SW 1/4 Sec. 7, T. 41 N, R. 12 W, S.R.B.M.	5R.....80
" 5 - A MC 74060	NE 1/4 Sec. 18, T. 41 N, R. 12 W, S.R.B.M.	5R.....81
" 6 - A MC 74061	SE 1/4 Sec. 18, T. 41 N, R. 12 W, S.R.B.M.	5R.....82
" 7 - A MC 74062	SW 1/4 Sec. 18, T. 41 N, R. 12 W, S.R.B.M.	5R.....83
" 8 - A MC 74063	NW 1/4 Sec. 18, T. 41 N, R. 12 W, S.R.B.M.	5R.....84
" 9 - A MC 74064	NE 1/4 Sec. 19, T. 41 N, R. 12 W, S.R.B.M.	5R.....85
" 10 - A MC 74065	SE 1/4 Sec. 19, T. 41 N, R. 12 W, S.R.B.M.	5R.....86
" 11 - A MC 74066	SW 1/4 Sec. 19, T. 41 N, R. 12 W, S.R.B.M.	5R.....87
" 12 - A MC 74067	NW 1/4 Sec. 19, T. 41 N, R. 12 W, S.R.B.M.	5R.....88
" 13 - A MC 74068	SW 1/4 Sec. 20, T. 41 N, R. 12 W, S.R.B.M.	5R.....89
" 14 - A MC 74069	SE 1/4 Sec. 24, T. 41 N, R. 13 W, S.R.B.M.	5R.....90

Transamerican Minerals, Ltd.
 3807 Wilshire Boulevard
 Suite 1215
 Los Angeles, California 90010

RECORDED
 B. L. M. CLAIM OFFICE
 DEC 23 1981
 11:00 A.M.
 COUNTY OF MOHAVE

ANNUAL PROOF OF LABOR

EXHIBIT A

<u>Name of Claim and BLM Serial Number</u>	<u>Section, Township and Range Within Meridian</u>	<u>Location Notice</u> <u>Book.....Page</u>
Snow Flake Placer Claims: Mohave County, State of Arizona		
Claim Number 1 - A MC 110305	NE ¼ Sec. 25, T. 41 N, R. 13 W, S.R.B.M.	651.....440-441
" 2 - A MC 110306	SE ¼ Sec. 25, T. 41 N, R. 13 W, S.R.B.M.	651.....442
" 3 - A MC 110307	SW ¼ Sec. 25, T. 41 N, R. 13 W, S.R.B.M.	651.....443
" 4 - A MC 110308	NW ¼ Sec. 25, T. 41 N, R. 13 W, S.R.B.M.	651.....444
" 5 - A MC 110309	W½NW¼ Sec. 29, T. 41 N, R. 12 W, S.R.B.M.	651.....445
" 6 - A MC 110310	NE ¼ Sec. 30, T. 41 N, R. 12 W, S.R.B.M.	651.....446
" 7 - A MC 110311	SE ¼ Sec. 30, T. 41 N, R. 12 W, S.R.B.M.	651.....447
" 8 - A MC 110312	SW ¼ Sec. 30, T. 41 N, R. 12 W, S.R.B.M.	651.....448
" 9 - A MC 110313	NW ¼ Sec. 30, T. 41 N, R. 12 W, S.R.B.M.	651.....449
" 10 - A MC 110314	SE ¼ Sec. 23, T. 41 N, R. 13 W, S.R.B.M.	651.....450
" 11 - A MC 110315	NE ¼ Sec. 26, T. 41 N, R. 13 W, S.R.B.M.	651.....451
" 12 - A MC 110316	SE ¼ Sec. 26, T. 41 N, R. 13 W, S.R.B.M.	651.....452
" 13 - A MC 110317	SW ¼ Sec. 24, T. 41 N, R. 13 W, S.R.B.M.	651.....453


J. & J. Mill & Lumber Co., Inc.
Martin Hughes
Don Metzler
Doug Wulfenstein
Bliss Jarvis
Bob Langmack
Jim Adams
Ron Adair

5. Said labor or improvements were made at the request of and for the benefit of Transamerican Minerals, Ltd.

6. Such labor or improvements were made by and at the expense of Transamerican Minerals, Ltd. to comply with the laws of the United States of America pertaining to annual assessment work.



Dated: December 22, 1981.

By



Chairman of the Board of
Transamerican Minerals, Ltd.
HENRY JOHN PERDON

Subscribed and sworn to before
me this 22nd day of December,
1981.


Notary Public in and for the
State of California

RECORDED
B. L. M. MACHINE OFFICE
DEC 23 1981
11:40 A.M.
LOS ANGELES, CALIFORNIA

Recording requested by and
when recorded mail to:

Transamerican Minerals, Ltd.
3807 Wilshire Boulevard, Suite 1215
Los Angeles, California 90010

STATE OF CALIFORNIA)
) ss.
COUNTY OF LOS ANGELES)

AFFIDAVIT OF
ANNUAL LABOR
AND IMPROVEMENTS

The undersigned, being duly sworn states:

1. He is a citizen of the United States of America and more than eighteen years of age, resides in the City of Los Angeles, County of Los Angeles, State of California, and is personally acquainted with the mining claims which are described in Exhibit A which is annexed hereto and incorporated herein by reference.

2. At least Three Thousand Three Hundred Dollars (\$3,300) worth of labor or improvements was performed or made during the annual assessment year beginning at noon on September 1, 1980 and ending at noon on September 1, 1981 upon or for the benefit of the following listed placer mining claims comprising a contiguous group of claims located in the County of Mohave, State of Arizona: Snow Flake Placer Claims Nos. 1 through 13 and Gypsum City Placer Claims Nos. 1 through 20. The names and location of such claims, the Bureau of Land Management numbers assigned to them and the book and page in the records of the County of Mohave, State of Arizona, where the location notices for such claims are recorded are set forth in Exhibit A annexed hereto.

3. The labor or improvements consisted of: road work, sampling and grading.

4. The persons who performed the labor or improvements are identified as follows:

RECORDED
B. L. M. STATE OFFICE
DEC 23 1981
10:00 A.M.
PHOENIX, ARIZONA

EXHIBIT A

Name of Claim and BLM Serial Number

Name of Claim and BLM Serial Number

Gypsum Dome Placer Claims:
Mohave County, State of Arizona

Snow Flake Placer Claims:
Mohave County, State of Arizona

Claim Number 9 - A MC 74127
 " 10 - A MC 74128
 " 11 - A MC 74129
 " 12 - A MC 74130
 " 13 - A MC 74131
 " 14 - A MC 74132
 " 15 - A MC 74133
 " 16 - A MC 74134
 " 17 - A MC 74135
 " 18 - A MC 74136
 " 19 - A MC 74137
 " 20 - A MC 74138
 " 21 - A MC 74139
 " 22 - A MC 74140
 " 23 - A MC 74141

Claim Number 1 - A MC 110305
 " 2 - A MC 110306
 " 3 - A MC 110307
 " 4 - A MC 110308
 " 5 - A MC 110309
 " 6 - A MC 110310
 " 7 - A MC 110311
 " 8 - A MC 110312
 " 9 - A MC 110313
 " 10 - A MC 110314
 " 11 - A MC 110315
 " 12 - A MC 110316
 " 13 - A MC 110317

1. Annexed hereto as Exhibit A are exact copies of the affidavits of assessment work for the assessment year ended 12 o'clock meridian, September 1, 1981 which have been or will be recorded on or before December 30, 1981 in the office of the County Recorder for the County of Mohave, State of Arizona, for each of the above-described claims.

2. There has been no change in the mailing address of the owner, Transamerican Minerals, Ltd.

TRANSAMERICAN MINERALS, LTD.

By Ronald B. Adair

December 22, 1981

RECEIVED
 B.L.M. STATE OFFICE
 DEC 23, 1981
 10:00 A.M.
 PHOENIX, ARIZONA

Name of Claim and BLM Serial Number

Tip Top Gypsum Placer Claims, continued:
Mohave County, State of Arizona

" 21 - A MC 74046
 " 22 - A MC 74047
 " 23 - A MC 74048
 " 24 - A MC 74049
 " 5A - A MC 74022
 " 5B - A MC 74023

Gypsum Town Placer Claims:
Mohave County, State of Arizona

Claim Number 1 - A MC 74074
 " 2 - A MC 74075
 " 3 - A MC 74076
 " 4 - A MC 74077
 " 5 - A MC 74078
 " 6 - A MC 74079
 " 7 - A MC 74080
 " 8 - A MC 74081
 " 9 - A MC 74082
 " 10 - A MC 74083
 " 11 - A MC 74084
 " 12 - A MC 74085
 " 13 - A MC 74142
 " 14 - A MC 74143
 " 15 - A MC 74144
 " 16 - A MC 74145
 Claim Number 17 - A MC 74086
 " 18 - A MC 74087
 " 19 - A MC 74088
 " 20 - A MC 74089
 " 21 - A MC 74090
 " 22 - A MC 74091
 " 23 - A MC 74092
 " 24 - A MC 74093
 " 25 - A MC 74094
 " 26 - A MC 74095
 " 27 - A MC 74096
 " 28 - A MC 74097
 " 29 - A MC 74098
 " 30 - A MC 74099
 " 31 - A MC 74100
 " 32 - A MC 74101

Name of Claim and BLM Serial Number

Gypsum Town Placer Claims, CONTINUED:
Mohave County, State of Arizona

Claim Number 33 - A MC 74102
 " 34 - A MC 74103
 " 35 - A MC 74104
 " 45 - A MC 74050
 " 46 - A MC 74051
 " 47 - A MC 74052
 " 48 - A MC 74053
 " 49 - A MC 74054
 " 50 - A MC 74055
 " 51 - A MC 74056
 " 52 - A MC 74057
 " 53 - A MC 74148

Gypsum Hills Placer Claims:
Mohave County, State of Arizona

Claim Number 1 - A MC 74105
 " 2 - A MC 74106
 " 3 - A MC 74107
 " 4 - A MC 74108
 " 5 - A MC 74109
 " 6 - A MC 74149
 " 7 - A MC 74110
 " 8 - A MC 74111
 " 9 - A MC 74112
 " 10 - A MC 74113
 " 11 - A MC 74114
 " 12 - A MC 74115
 Claim Number 13 - A MC 74116
 " 14 - A MC 74117
 " 15 - A MC 74118
 " 16 - A MC 74119
 " 17 - A MC 74120
 " 18 - A MC 74121
 " 19 - A MC 74122
 " 20 - A MC 74123
 " 21 - A MC 74124
 " 22 - A MC 74125
 " 23 - A MC 74126

RECEIVED
 B. L. M. STATE OFFICE
 DEC 23 1981
 10:00 A.M.
 PHOENIX, ARIZONA

Transamerican Minerals, Ltd.
3807 Wilshire Boulevard, Suite 1215
Los Angeles, California 90010

RECEIVED
B. L. M. STATE OFFICE
DEC 23 1981
10:00 A.M.
TUCSON, ARIZONA

Evidence of Annual Assessment Work

PLEASE TAKE NOTICE that pursuant to 43 CFR 3833.2-2(a) Transamerican Minerals, Ltd., a California corporation, is the owner of the following unpatented placer mining claims for which location notices have heretofore been recorded in the mining records of the County Recorder of Mohave, Arizona. Following are the names of such mining claims and the Bureau of Land Management serial numbers which have been assigned to such mining claims.

Name of Claim and BLM Serial Number

Name of Claim and BLM Serial Number

Gypsum City Placer Claims:
Mohave County, State of Arizona

Tip Top Gypsum Placer Claims:
Mohave County, State of Arizona

Claim Number 1 - A MC 74024
" 2 - A MC 74025
" 3 - A MC 74058
" 4 - A MC 74059
" 5 - A MC 74060
" 6 - A MC 74061
" 7 - A MC 74062
" 8 - A MC 74063
" 9 - A MC 74064
" 10 - A MC 74065
" 11 - A MC 74066
" 12 - A MC 74067
" 13 - A MC 74068
" 14 - A MC 74069
Claim Number 15 - A MC 74070
" 16 - A MC 74071
" 17 - A MC 74072
" 18 - A MC 74073
" 19 - A MC 74146
" 20 - A MC 74147

Claim Number 1 - A MC 74026
" 2 - A MC 74027
" 3 - A MC 74028
" 4 - A MC 74029
" 5 - A MC 74030
" 6 - A MC 74031
" 7 - A MC 74032
" 8 - A MC 74033
" 9 - A MC 74034
" 10 - A MC 74035
" 11 - A MC 74036
" 12 - A MC 74037
" 13 - A MC 74038
" 14 - A MC 74039
Claim Number 15 - A MC 74040
" 16 - A MC 74041
" 17 - A MC 74042
" 18 - A MC 74043
" 19 - A MC 74044
" 20 - A MC 74045

RECORDING REQUESTED BY

Walter D. Greer,

WHEN RECORDED MAIL TO

Name
Street
Address
City &
State

Walter D. Greer,
28445 N. Oak Spring Can. Rd.
Canyon Country, Ca 91351

INDEX P of L
80-26731

MICROFILMED

PROOFED

Recorded at Request of

AUG 14 '80 12:45 PM

in book 651 of Official Records, Page s 457-460

Records of Mohave County, Arizona

By *[Signature]*
Deputy Recorder

Joan McCall



Order 300

(SPACE ABOVE THIS LINE FOR RECORDING FEE)

PROOF OF ANNUAL LABOR ARIZONA STATE OFFICE
BU. LAND MANAGEMENT

LODE OR PLACER

AUG 27 1980

STATE OF CALIFORNIA

SS.

COUNTY OF San Bernardino

7:45 A.M.
PHOENIX, ARIZONA

Nicholas Gil Baxter,

being first duly sworn, deposes and says:

(1) At least One hundred Dollars (\$ 100.00) Dollars

worth of labor or improvements was performed or made during the assessment year beginning 12 o'clock noon of the first day of Sept., 1979 and ending on 12 o'clock noon of the first day of Sept., 1980 upon each of the following named placer mining claims:

Gypsum Hills placer Claims numbering 1 through 23 inclusive:

Tip Top Gypsum Placer Claims numbering 1 thru 26 inclusive: Gypsum Town Placer Claims numbering 1 thru 35 and number 45 thru 53 inclusive: Gypsum Dome Placer Mining Claims Numbering 9 thru 23 inclusive: Located in Sections, Townships and Range and recorded in book and pages as shown on 3 pages here-to attached and made a part hereof.

Mining Claim situated in

the Sig Miller Valley, Quail Cyn. Sunshine Mining District, County of Mohave Trail, State of Arizona

(2) Such expenditure was made by or at the expense of Walter D. Greer, 28445 N. Oak Spring Cyn. Rd., Canyon Country, Ca 91351 and N.G. Baxter, 13645 Bel Air Rd. Victorville, Ca 92392 et al.

the owners of the claim for the purpose of complying with the laws of the United States and of the State of Arizona pertaining to annual assessment work.

(3) The labor or improvements so performed or made during said assessment year are as follows: Road repair, grading by patrol blade and maintenance on over 150 miles of access roads built in past years in and out of these mining claims to serve these deposits.

Nicholas Gil Baxter

(Signature of Affiant)

13645 Bel Air Rd. Victorville, Ca 92392

Residing at the above Address

Subscribed and Sworn to before me

August 11 19 80



OFFICIAL SEAL
ROBYN S. SIMON Robyn S. Simon
NOTARY PUBLIC - CALIFORNIA
PRINCIPAL OFFICE IN SAN BERNARDINO COUNTY
NAME (TYPED OR PRINTED)
Notary Public in and for said State.

My Commission Expires May 22, 1984

Footnotes 1 and 2: See Reverse Side

BOOK 651 PAGE 457

No.....

PROOF OF ANNUAL LABOR

OF

Claimant.....

DATED....., 19.....

DO NOT RECORD

¹ See California Public Resources Code, Section 2314 and 2315 and 30 U. S. C. A., section 28.

² California Public Resources Code Section 2314 reads as follows: **AMOUNT OF WORK NECESSARY TO HOLD CLAIM.** The amount of work done or improvements made during each year to hold possession of a mining claim shall be that prescribed by the laws of the United States, to wit, One hundred dollars annually.

California Public Resources Code Section 2315 reads as follows: **AFFIDAVIT OF PERFORMANCE OF WORK, ETC.; CONTENTS OF AFFIDAVIT; FILING; EVIDENTIARY EFFECT.** Whenever a mine owner has performed the labor and made the improvements required by law upon any mining claim, the person in whose behalf such labor was performed or improvements made, or someone in his behalf shall, within thirty days after the time limited for performing such labor or making such improvements, make and have recorded by the county recorder, in books kept for that purpose, in the county in which the mining claim is situated, an affidavit setting forth the value of labor or improvements, the name of the claim, and the name of the owner or claimant of the claim at whose expense the labor was performed or the improvements were made. The affidavit, or a copy thereof, duly certified by the county recorder, shall be prima facie evidence of the performance of such labor or the making of such improvements, or both.

This standard form covers most usual problems in the field indicated. Before you sign, read it, fill in all blanks, and make changes proper to your transaction. Consult a lawyer if you doubt the form's fitness for your purpose.

AUG 27 1980

7:45 A.M.
PHOENIX, ARIZONA

Gypsum Hills Placer Claims:

Mohave County, State of Arizona

- # 1 - Northwest 1/4 Sec. 11, T. 41 N, R. 11 west, S.R.B.M. Recorded in book 5-R, page 33
 # 2 - Southwest 1/4 Sec. 11, T. 41 N, R. 11 west, S.R.B.M. Recorded in book 5-R, page 34
 # 3 - Northeast 1/4 Sec. 15, T. 41 N, R. 11 west, S.R.B.M. Recorded in book 5-R, page 35
 # 4 - Southeast 1/4 Sec. 15, T. 41 N, R. 11 west, S.R.B.M. Recorded in book 5-R, page 36
 # 5 - Southwest 1/4 Sec. 15, T. 41 N, R. 11 west, S.R.B.M. Recorded in book 5-R, page 37
 # 6 Northwest 1/4 Sec. 14 T. 41 N, R. 11 West, S.R.B.M. Recorded in book 572-page 591-92
 # 7 - Northeast 1/4 Sec. 22, T. 41 N, R. 11 west, S.R.B.M. Recorded in book 5-R, page 38
 # 8 - Southeast 1/4 Sec. 22, T. 41 N, R. 11 west, S.R.B.M. Recorded in book 5-R, page 39
 # 9 - Southwest 1/4 Sec. 22, T. 41 N, R. 11 west, S.R.B.M. Recorded in book 5-R, page 40
 #10 - Northwest 1/4 Sec. 22, T. 41 N, R. 11 west, S.R.B.M. Recorded in book 5-R, page 41
 #11 - Northwest 1/4 Sec. 23, T. 41 N, R. 11 west, S.R.B.M. Recorded in book 5-R, page 42
 #12 - Southwest 1/4 Sec. 23, T. 41 N, R. 11 west, S.R.B.M. Recorded in book 5-R, page 43
 #13 - Southeast 1/4 Sec. 23, T. 41 N, R. 11 west, S.R.B.M. Recorded in book 5-R, page 44
 #14 - Northeast 1/4 Sec. 26, T. 41 N, R. 11 west, S.R.B.M. Recorded in book 5-R, page 45
 #15 - Northwest 1/4 Sec. 26, T. 41 N, R. 11 west, S.R.B.M. Recorded in book 5-R, page 46
 #16 - Northeast 1/4 Sec. 27, T. 41 N, R. 11 west, S.R.B.M. Recorded in book 5-R, page 47
 #17 - Southeast 1/4 Sec. 27, T. 41 N, R. 11 west, S.R.B.M. Recorded in book 5-R, page 48
 #18 - Southwest 1/4 Sec. 27, T. 41 N, R. 11 west, S.R.B.M. Recorded in book 5-R, page 49
 #19 - Northwest 1/4 Sec. 27, T. 41 N, R. 11 west, S.R.B.M. Recorded in book 5-R, page 50
 #20 - Northeast 1/4 Sec. 28, T. 41 N, R. 11 west, S.R.B.M. Recorded in book 5-R, page 51
 #21 - Southeast 1/4 Sec. 28, T. 41 N, R. 11 west, S.R.B.M. Recorded in book 5-R, page 52
 #22 - Southwest 1/4 Sec. 28, T. 41 N, R. 11 west, S.R.B.M. Recorded in book 5-R, page 53
 #23 - Northwest 1/4 Sec. 28, T. 41 N, R. 11 west, S.R.B.M. Recorded in book 5-R, page 54

23 Claims

Tip Top Gypsum Placer Claims:

Mohave County, State of Arizona

- # 1 - Southeast 1/4 Sec. 14, T. 40 N, R. 12 west, S.R.B.M. Recorded in book 5-R, page 196
 # 2 - Northeast 1/4 Sec. 13, T. 40 N, R. 12 west, S.R.B.M. Recorded in book 5-R, page 197
 # 3 - Southwest 1/4 Sec. 13, T. 40 N, R. 12 west, S.R.B.M. Recorded in book 5-R, page 198
 # 4 - Northwest 1/4 Sec. 13, T. 40 N, R. 12 west, S.R.B.M. Recorded in book 5-R, page 199
 # 5 - Northwest 1/4 Sec. 7, T. 40 N, R. 11 west, S.R.B.M. Recorded in book 5-R, page 200
 # 6 - Southwest 1/4 Sec. 6, T. 40 N, R. 11 west, S.R.B.M. Recorded in book 5-R, page 201
 # 7 - Southeast 1/4 Sec. 6, T. 40 N, R. 11 west, S.R.B.M. Recorded in book 5-R, page 202
 # 8 - Northeast 1/4 Sec. 6, T. 40 N, R. 11 west, S.R.B.M. Recorded in book 5-R, page 203
 # 9 - Northeast 1/4 Sec. 5, T. 40 N, R. 11 west, S.R.B.M. Recorded in book 5-R, page 204
 #10 - Southeast 1/4 Sec. 5, T. 40 N, R. 11 west, S.R.B.M. Recorded in book 5-R, page 205
 #11 - Southwest 1/4 Sec. 5, T. 40 N, R. 11 west, S.R.B.M. Recorded in book 5-R, page 206
 #12 - Northwest 1/4 Sec. 5, T. 40 N, R. 11 west, S.R.B.M. Recorded in book 5-R, page 207
 #13 - Northeast 1/4 Sec. 4, T. 40 N, R. 11 west, S.R.B.M. Recorded in book 5-R, page 208
 #14 - Southeast 1/4 Sec. 4, T. 40 N, R. 11 west, S.R.B.M. Recorded in book 5-R, page 209
 #15 - Southwest 1/4 Sec. 4, T. 40 N, R. 11 west, S.R.B.M. Recorded in book 5-R, page 210
 #16 - Northwest 1/4 Sec. 4, T. 40 N, R. 11 west, S.R.B.M. Recorded in book 5-R, page 211
 #17 - Northeast 1/4 Sec. 33, T. 41 N, R. 11 west, S.R.B.M. Recorded in book 5-R, page 212
 #18 - Southeast 1/4 Sec. 33, T. 41 N, R. 11 west, S.R.B.M. Recorded in book 5-R, page 213
 #19 - Southwest 1/4 Sec. 33, T. 41 N, R. 11 west, S.R.B.M. Recorded in book 5-R, page 214
 #20 - Northwest 1/4 Sec. 33, T. 41 N, R. 11 west, S.R.B.M. Recorded in book 5-R, page 215
 #21 - Northeast 1/4 Sec. 34, T. 41 N, R. 11 west, S.R.B.M. Recorded in book 5-R, page 216
 #22 - Southeast 1/4 Sec. 34, T. 41 N, R. 11 west, S.R.B.M. Recorded in book 5-R, page 217
 #23 - Southwest 1/4 Sec. 34, T. 41 N, R. 11 west, S.R.B.M. Recorded in book 5-R, page 218
 #24 - Northwest 1/4 Sec. 34, T. 41 N, R. 11 west, S.R.B.M. Recorded in book 5-R, page 219
 #25 A - East 1/2 S.E. 1/4 Sec. 12, T. 40 N, R. 12 West, S.R.B.M. Recorded in book 572 Page 593-594
 #25 B - North 1/2 S.W. 1/4 Sec. 7, T. 40 N, R. 11 West, S.R.B.M. Recorded in book 572 Page 595-596

26 Claims

- # 1 - Northeast 1/4 Sec. 26, T. 41 N, R. 12 west, S.R.B.M. Recorded in book 5-Q, page 483
- # 2 - Southeast 1/4 Sec. 26, T. 41 N, R. 12 west, S.R.B.M. Recorded in book 5-Q, page 484
- # 3 - Southwest 1/4 Sec. 26, T. 41 N, R. 12 west, S.R.B.M. Recorded in book 5-Q, page 485
- # 4 - Northwest 1/4 Sec. 26, T. 41 N, R. 12 west, S.R.B.M. Recorded in book 5-Q, page 486
- # 5 - Northeast 1/4 Sec. 25, T. 41 N, R. 12 west, S.R.B.M. Recorded in book 5-Q, page 487
- # 6 - Southeast 1/4 Sec. 25, T. 41 N, R. 12 west, S.R.B.M. Recorded in book 5-Q, page 488
- # 7 - Southwest 1/4 Sec. 25, T. 41 N, R. 12 west, S.R.B.M. Recorded in book 5-Q, page 489
- # 8 - Northwest 1/4 Sec. 25, T. 41 N, R. 12 west, S.R.B.M. Recorded in book 5-Q, page 490
- # 9 - Northeast 1/4 Sec. 35, T. 41 N, R. 12 west, S.R.B.M. Recorded in book 5-Q, page 491
- #10 - Southeast 1/4 Sec. 35, T. 41 N, R. 12 west, S.R.B.M. Recorded in book 5-Q, page 492
- #11 - Southwest 1/4 Sec. 35, T. 41 N, R. 12 west, S.R.B.M. Recorded in book 5-Q, page 493
- #12 - Northwest 1/4 Sec. 35, T. 41 N, R. 12 west, S.R.B.M. Recorded in book 5-Q, page 494
- #13 - Northeast 1/4 Sec. 2, T. 40 N, R. 12 west S.R.B.M. " "book 6D " 45
- #14 - Southeast 1/4 Sec. 2, T. 40 N, R. 12 west S.R.B.M. " "book 6D " 46
- #15 - Southwest 1/4 Sec. 2, T. 40 N, R. 12 west S.R.B.M. " "book 6 D " 47
- #16 - Northwest 1/4 Sec. 2, T. 40 N, R. 12 west S.R.B.M. " "book 6-D " 48
- #17 - Northeast 1/4 Sec. 11, T. 40 N, R. 12 west, S.R.B.M. Recorded in book 5-Q, page 495
- #18 - Southeast 1/4 Sec. 11, T. 40 N, R. 12 west, S.R.B.M. Recorded in book 5-Q, page 496
- #19 - Southwest 1/4 Sec. 11, T. 40 N, R. 12 west, S.R.B.M. Recorded in book 5-Q, page 497
- #20 - Northwest 1/4 Sec. 11, T. 40 N, R. 12 west, S.R.B.M. Recorded in book 5-Q, page 498
- #21 - Northwest 1/4 Sec. 14, T. 40 N, R. 12 west, S.R.B.M. Recorded in book 5-Q, page 499
- #22 - Northeast 1/4 Sec. 15, T. 40 N, R. 12 west, S.R.B.M. Recorded in book 5-Q, page 500
- #23 - Southeast 1/4 Sec. 15, T. 40 N, R. 12 west, S.R.B.M. Recorded in book 5-R, page 1
- #24 - Southwest 1/4 Sec. 15, T. 40 N, R. 12 west, S.R.B.M. Recorded in book 5-R, page 2
- #25 - Northwest 1/4 Sec. 15, T. 40 N, R. 12 west, S.R.B.M. Recorded in book 5-R, page 3
- #26 - Northeast 1/4 Sec. 21, T. 40 N, R. 12 west, S.R.B.M. Recorded in book 5-R, page 4
- #27 - Southeast 1/4 Sec. 21, T. 40 N, R. 12 west, S.R.B.M. Recorded in book 5-R, page 5
- #28 - Northeast 1/4 Sec. 22, T. 40 N, R. 12 west, S.R.B.M. Recorded in book 5-R, page 6
- #29 - Southeast 1/4 Sec. 22, T. 40 N, R. 12 west, S.R.B.M. Recorded in book 5-R, page 7
- #30 - Southwest 1/4 Sec. 22, T. 40 N, R. 12 west, S.R.B.M. Recorded in book 5-R, page 8
- #31 - Northwest 1/4 Sec. 22, T. 40 N, R. 12 west, S.R.B.M. Recorded in book 5-R, page 9
- #32 - Northwest 1/4 Sec. 27, T. 40 N, R. 12 west, S.R.B.M. Recorded in book 5-R, page 10
- #33 - Southwest 1/4 Sec. 27, T. 40 N, R. 12 west, S.R.B.M. Recorded in book 5-R, page 11
- #34 - Northeast 1/4 Sec. 28, T. 40 N, R. 12 west, S.R.B.M. Recorded in book 5-R, page 12
- #35 - Southeast 1/4 Sec. 28, T. 40 N, R. 12 west, S.R.B.M. Recorded in book 5-R, page 13
- #45 - Northeast 1/4 Sec. 3, T. 40 N, R. 12 west, S.R.B.M. Recorded in book 5-R, page 220
- #46 - Southeast 1/4 Sec. 3, T. 40 N, R. 12 west, S.R.B.M. Recorded in book 5-R, page 221
- #47 - Southwest 1/4 Sec. 3, T. 40 N, R. 12 west, S.R.B.M. Recorded in book 5-R, page 222
- #48 - Northwest 1/4 Sec. 3, T. 40 N, R. 12 west, S.R.B.M. Recorded in book 5-R, page 223
- #49 - Northeast 1/4 Sec. 10, T. 40 N, R. 12 west, S.R.B.M. Recorded in book 5-R, page 224
- #50 - Southeast 1/4 Sec. 10, T. 40 N, R. 12 west, S.R.B.M. Recorded in book 5-R, page 225
- #51 - Southwest 1/4 Sec. 10, T. 40 N, R. 12 west, S.R.B.M. Recorded in book 5-R, page 226
- #52 - Northwest 1/4 Sec. 10, T. 40 N, R. 12 west, S.R.B.M. Recorded in book 5-R, page 227
- #53 - Southwest 1/4 Sec. 14, T. 40 N, R. 11 West, S.R.B.M. Recorded in Book 572, Page 597-98

44 claims

Nos. 36 to 44 deleted
net 44

ARIZONA STATE OFFICE
BU. LAND MANAGEMENT

AUG 27 1980

7:45 A.M.
PHOENIX, ARIZONA

Gypsum Dome Placer Claims:

- # 9 - Northeast 1/4 Sec. 20, T. 41 N, R. 11 west, S.R.B.M. Recorded in book 5-R, page 18
- #10 - Southeast 1/4 Sec. 20, T. 41 N, R. 11 west, S.R.B.M. Recorded in book 5-R, page 19
- #11 - Southwest 1/4 Sec. 20, T. 41 N, R. 11 west, S.R.B.M. Recorded in book 5-R, page 20
- #12 - Northwest 1/4 Sec. 20, T. 41 N, R. 11 west, S.R.B.M. Recorded in book 5-R, page 21
- #13 - Northwest 1/4 Sec. 21, T. 41 N, R. 11 west, S.R.B.M. Recorded in book 5-R, page 22
- #14 - Northeast 1/4 Sec. 21, T. 41 N, R. 11 west, S.R.B.M. Recorded in book 5-R, page 23
- #15 - Southeast 1/4 Sec. 21, T. 41 N, R. 11 west, S.R.B.M. Recorded in book 5-R, page 24
- #16 - Southwest 1/4 Sec. 21, T. 41 N, R. 11 west, S.R.B.M. Recorded in book 5-R, page 25
- #17 - Northeast 1/4 Sec. 19, T. 41 N, R. 11 west, S.R.B.M. Recorded in book 5-R, page 26
- #18 - Southeast 1/4 Sec. 19, T. 41 N, R. 11 west, S.R.B.M. Recorded in book 5-R, page 27
- #19 - Southwest 1/4 Sec. 19, T. 41 N, R. 11 west, S.R.B.M. Recorded in book 5-R, page 28
- #20 - Northeast 1/4 Sec. 30, T. 41 N, R. 11 west, S.R.B.M. Recorded in book 5-R, page 29
- #21 - Southeast 1/4 Sec. 30, T. 41 N, R. 11 west, S.R.B.M. Recorded in book 5-R, page 30
- #22 - Southwest 1/4 Sec. 30, T. 41 N, R. 11 west, S.R.B.M. Recorded in book 5-R, page 31
- #23 - Northwest 1/4 Sec. 30, T. 41 N, R. 11 west, S.R.B.M. Recorded in book 5-R, page 32

15 Claims

ARIZONA STATE OFFICE
BUREAU OF LAND MANAGEMENT

AUG 27 1980

7:45 A.M.
PHOENIX, ARIZONA

RECORDING REQUESTED BY

Walter D. Greer

WHEN RECORDED MAIL TO

Name: Walter D. Greer
Street Address: 28445 N. Oak Spring Can. Rd.
City & State: Canyon Country Ca. 91351

INDEX P of L
80-26790

Recorded at Request of N.G. Baxter
AUG 14 '80 - 12 45 PM
in book 651 of Official Records, Page s 455-456

Records of Mohave County, Arizona

By Joan McCall
Deputy Recorder



MICROFILMED

(SPACE ABOVE THIS LINE FOR RECORDING USE)

PROOF OF ANNUAL LABOR

LODE OR PLACER

STATE OF California }
COUNTY OF San Bernardino } SS.

Nicholas Gil Baxter, being first duly sworn, deposes and says:

(1) At least One hundred dollars (\$ 100.00) Dollars

worth of labor or improvements was performed or made during the assessment year beginning 12 o'clock noon of the first day of Sept., 1979 and ending on 12 o'clock noon of the first day of Sept., 1980 upon each of the following named placer mining claims:
Gypsum City Placer Mining Claims: Nos. 1 through 20 inclusive located by Section, Township and Range and recorded in book and page 2, a copy here-to attached and made a part here-of.

ARIZONA STATE OFFICE
BU. LAND MANAGEMENT

AUG 27 1980

7:45 A.M.
PHOENIX, ARIZONA

Mining Claims situated in
the Lizard Mining District, County of Mohave,
State of Arizona

(2) Such expenditure was made by or at the expense of Walter D. Greer and N.G. Baxter,
Walter D. Greer, 28445 N. Oak Springs Canyon Rd., Canyon Country, Ca 91351
N.G. Baxter, 13645 Bel Air, Dr. Victorville, Ca 92392
the owners of the claims for the purpose of complying with the laws of the United States and of the State
of Arizona pertaining to annual assessment work.

(3) The labor or improvements so performed or made during said assessment year are as follows:
More than Twenty five miles of access roads in and to the mining claims were repaired, Graded, Worked and maintained. Said work was performed by J & J Construction Co. (Owned by Jennings Brts.) of St. George, Utah, work for the benefit of Walter D. Greer, etal.

Nicholas Gil Baxter
(Signature of Affiant)

Residing at 13645 Bel Air Dr. Victorville, Ca 92392

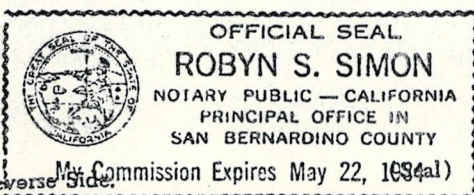
Subscribed and Sworn to before me

August 11, 1980

Robyn S. Simon

Robyn S. Simon

NAME (TYPED OR PRINTED)
Notary Public in and for said State.



Footnotes 1 and 2: See Reverse Side.

AUG 27 1980

7:45 A.M.
PHOENIX, ARIZONA

Gypsum City Placer Claims:

Mohave County, Arizona.

						Recorded, Book	Page
#-1-	SW $\frac{1}{2}$ NW $\frac{1}{2}$	Sec. 8, T. 41 N.	R. 12 W.	S.R.B.M.	amended 40 acre	5-R,	77
#-2-	W $\frac{1}{2}$ SW $\frac{1}{2}$	Sec. 8, T. 41 N,	R. 12 W,	S.R.B.M.	amended 80 acres	5-R,	78
#-3	SE $\frac{1}{2}$	Sec. 7, T. 41 N,	R. 12 W,	S.R.B.M.		5-R,	79
#-4	WS $\frac{1}{2}$	Sec. 7, T. 41 N,	R. 12 W,	S.R.B.M.		5-R,	80
#-5	NE $\frac{1}{2}$	Sec. 18, T. 41 N,	R. 12 W,	S.R.B.M.		5-R,	81
#-6	SE $\frac{1}{2}$	Sec. 18, T. 41 N,	R. 12 W,	S.R.B.M.		5-R,	82
#-7	SW $\frac{1}{2}$	Sec. 18, T. 41 N,	R. 12 W,	S.R.B.M.		5-R,	83
#-8	NW $\frac{1}{2}$	Sec. 18, T. 41 N,	R. 12 W,	S.R.B.M.		5-R,	84
#9-	NE $\frac{1}{2}$	Sec. 19, T. 41 N,	R. 12 W,	S.R.B.M.		5-R,	85
#10-	SE $\frac{1}{2}$	Sec. 19, T. 41 N,	R. 12 W,	S.R.B.M.		5-R,	86
#11-	SW $\frac{1}{2}$	Sec. 19, T. 41 N,	R. 12 W,	S.R.B.M.		5-R,	87
#12-	NW $\frac{1}{2}$	Sec. 19, T. 41 N,	R. 12 W,	S.R.B.M.		5-R,	88
#13-	SW $\frac{1}{2}$	Sec. 20, T. 41 N,	R. 12 W,	S.R.B.M.		5-R	89
#14	SE $\frac{1}{2}$	Sec. 24, T. 41 N,	R. 13 W,	S.R.B.M.		5-R	90
#15	NE $\frac{1}{2}$	Sec. 24, T. 41 N,	R. 13 W,	S.R.B.M.		5-R	91
# 16	SE $\frac{1}{2}$	Sec. 13, T. 41 N,	R. 13 W,	S.R.B.M.		5-R	92
# 17	SW $\frac{1}{2}$	Sec. 13, T. 41 N,	R. 13 W,	S.R.B.M.		5-R	93
# 18	NE $\frac{1}{2}$	Sec. 13, T. 41 N,	R. 13 W,	S.R.B.M.		5-R	94
# 19	NE $\frac{1}{2}$	Sec. 7, T. 41 N,	R. 12 W,	S.R.B.M.		5-T	198
# 20	NW $\frac{1}{2}$	Sec. 7, T. 41 N,	R. 12 W,	S.R.B.M.		5-T	199

Page 2

RECORDING REQUEST

WALTER D. GREER

WHEN RECORDED MAIL TO

Name
Street
Address
City &
State

Walter D. Greer
28445 N. Oak Spring Cyn. Rd.
Canyon Country, Ca. 91351

INDEXED P. OF RECORDS
79-27689 PROCEED

Recorded at Request of Walter Greer
AUG 21 '79 - 8 00 AM

in book 566 of Official Records, Page s 538-540

Records of Mohave County, Arizona

Joan McCa

Joan McCa
Deputy Recorder



(SPACE ABOVE THIS LINE FOR RECORDER'S USE)

PROOF OF ANNUAL LABOR

LODE OR PLACER

STATE OF CALIFORNIA } ss.
COUNTY OF LOS ANGELES

WALTER D. GREER

, being first duly sworn, deposes and says:

(1) At least One Hundred Dollars (\$ 100.00) Dollars

worth of labor or improvements was performed or made during the assessment year beginning 12 o'clock noon of the first day of Sept., 1978 and ending on 12 o'clock noon of the first day of Sept., 1979 upon each of the following named placer mining claims:

Gypsum Hills Placer Claims numbering 1 through 27 inclusive:
Tip Top Gypsum Placer Claims numbering 1 through 24 inclusive: Gypsum Town
Placer claims numbering 1 through 52 inclusive: Gypsum Dome Placer
Claims numbering 1 through 23 inclusive: located in Section, Township
and range and recorded in book and page as shown on the attached page,
2 included herein and made a part herof, and page 3.

see lead case.

RECEIVED
B.L.M. AZ STATE OFFICE

OCT 12 1979

10:00 A.M.
PHOENIX, ARIZONA

Mining Claim-s. situated in

the Sig Miller Mountain Quail Cyn. & Sunshine Trail Mining District, County of Mohave
State of Arizona

(2) Such expenditure was made by or at the expense of Walter D. Greer, 28445 N. Oak Spring Cyn. Rd., Canyon Country Ca. 91351

the owner-s of the claim-s for the purpose of complying with the laws of the United States and of the State of Arizona pertaining to annual assessment work.

(3) The labor or improvements so performed or made during said assessment year are as follows:

Stripping quarry sites and road repairs more than 7 cubic yards of earth moved by dozer, said work was performed by J.J. Construction Co. of St. George, Utah for the benefit of Walter D. Greer, Etal.

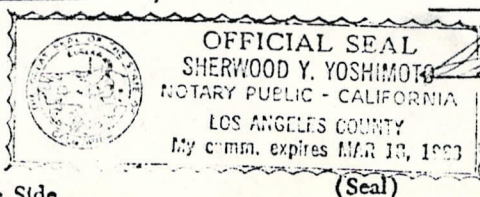
Walter D. Greer
(Signature of Affiant)

28445 N. Oak Spring Cyn. Rd.

Residing at Canyon Country, Ca. 91351

Subscribed and Sworn to before me

August 17, 1979



Sherwood Y. Yoshimoto
NAME (TYPED OR PRINTED)
Notary Public in and for said State.

Footnotes 1 and 2: See Reverse Side.

(Seal)

A MC 74022

Gypsum Hills Placer Claims:

Mohave County, State of Arizona

- # 1 - Northwest 1/4 Sec. 11, T. 41 N, R. 11 west, S.R.B.M. Recorded in book 5-R, page 33
- # 2 - Southwest 1/4 Sec. 11, T. 41 N, R. 11 west, S.R.B.M. Recorded in book 5-R, page 34
- # 3 - Northeast 1/4 Sec. 15, T. 41 N, R. 11 west, S.R.B.M. Recorded in book 5-R, page 35
- # 4 - Southeast 1/4 Sec. 15, T. 41 N, R. 11 west, S.R.B.M. Recorded in book 5-R, page 36
- # 5 - Southwest 1/4 Sec. 15, T. 41 N, R. 11 west, S.R.B.M. Recorded in book 5-R, page 37
- # 7 - Northeast 1/4 Sec. 22, T. 41 N, R. 11 west, S.R.B.M. Recorded in book 5-R, page 38
- # 8 - Southeast 1/4 Sec. 22, T. 41 N, R. 11 west, S.R.B.M. Recorded in book 5-R, page 39
- # 9 - Southwest 1/4 Sec. 22, T. 41 N, R. 11 west, S.R.B.M. Recorded in book 5-R, page 40
- #10 - Northwest 1/4 Sec. 22, T. 41 N, R. 11 west, S.R.B.M. Recorded in book 5-R, page 41
- #11 - Northwest 1/4 Sec. 23, T. 41 N, R. 11 west, S.R.B.M. Recorded in book 5-R, page 42
- #12 - Southwest 1/4 Sec. 23, T. 41 N, R. 11 west, S.R.B.M. Recorded in book 5-R, page 43
- #13 - Southeast 1/4 Sec. 23, T. 41 N, R. 11 west, S.R.B.M. Recorded in book 5-R, page 44
- #14 - Northeast 1/4 Sec. 26, T. 41 N, R. 11 west, S.R.B.M. Recorded in book 5-R, page 45
- #15 - Northwest 1/4 Sec. 26, T. 41 N, R. 11 west, S.R.B.M. Recorded in book 5-R, page 46
- #16 - Northeast 1/4 Sec. 27, T. 41 N, R. 11 west, S.R.B.M. Recorded in book 5-R, page 47
- #17 - Southeast 1/4 Sec. 27, T. 41 N, R. 11 west, S.R.B.M. Recorded in book 5-R, page 48
- #18 - Southwest 1/4 Sec. 27, T. 41 N, R. 11 west, S.R.B.M. Recorded in book 5-R, page 49
- #19 - Northwest 1/4 Sec. 27, T. 41 N, R. 11 west, S.R.B.M. Recorded in book 5-R, page 50
- #20 - Northeast 1/4 Sec. 28, T. 41 N, R. 11 west, S.R.B.M. Recorded in book 5-R, page 51
- #21 - Southeast 1/4 Sec. 28, T. 41 N, R. 11 west, S.R.B.M. Recorded in book 5-R, page 52
- #22 - Southwest 1/4 Sec. 28, T. 41 N, R. 11 west, S.R.B.M. Recorded in book 5-R, page 53
- #23 - Northwest 1/4 Sec. 28, T. 41 N, R. 11 west, S.R.B.M. Recorded in book 5-R, page 54
- #24 - Northeast 1/4 Sec. 33, T. 41 N, R. 11 west, S.R.B.M. Recorded in book 5-R, page 55
- #25 - Southeast 1/4 Sec. 33, T. 41 N, R. 11 west, S.R.B.M. Recorded in book 5-R, page 56
- #26 - Southwest 1/4 Sec. 33, T. 41 N, R. 11 west, S.R.B.M. Recorded in book 5-R, page 57
- #27 - Northwest 1/4 Sec. 33, T. 41 N, R. 11 west, S.R.B.M. Recorded in book 5-R, page 58

TOTAL 26 CLAIMS

RECEIVED
B.L.M. AZ STATE OFFICE

OCT 12 1979

Tip Top Gypsum Placer Claims:

10:00 A.M.

Mohave County, State of Arizona

PHOENIX, ARIZONA

- # 1 - Southeast 1/4 Sec. 14, T. 40 N, R. 12 west, S.R.B.M. Recorded in book 5-R, page 196
- # 2 - Northeast 1/4 Sec. 13, T. 40 N, R. 12 west, S.R.B.M. Recorded in book 5-R, page 197
- # 3 - Southwest 1/4 Sec. 13, T. 40 N, R. 12 west, S.R.B.M. Recorded in book 5-R, page 198
- # 4 - Northwest 1/4 Sec. 13, T. 40 N, R. 12 west, S.R.B.M. Recorded in book 5-R, page 199
- # 5 - Northwest 1/4 Sec. 7, T. 40 N, R. 11 west, S.R.B.M. Recorded in book 5-R, page 200
- # 6 - Southwest 1/4 Sec. 6, T. 40 N, R. 11 west, S.R.B.M. Recorded in book 5-R, page 201
- # 7 - Southeast 1/4 Sec. 6, T. 40 N, R. 11 west, S.R.B.M. Recorded in book 5-R, page 202
- # 8 - Northeast 1/4 Sec. 6, T. 40 N, R. 11 west, S.R.B.M. Recorded in book 5-R, page 203
- # 9 - Northeast 1/4 Sec. 5, T. 40 N, R. 11 west, S.R.B.M. Recorded in book 5-R, page 204
- #10 - Southeast 1/4 Sec. 5, T. 40 N, R. 11 west, S.R.B.M. Recorded in book 5-R, page 205
- #11 - Southwest 1/4 Sec. 5, T. 40 N, R. 11 west, S.R.B.M. Recorded in book 5-R, page 206
- #12 - Northwest 1/4 Sec. 5, T. 40 N, R. 11 west, S.R.B.M. Recorded in book 5-R, page 207
- #13 - Northeast 1/4 Sec. 4, T. 40 N, R. 11 west, S.R.B.M. Recorded in book 5-R, page 208
- #14 - Southeast 1/4 Sec. 4, T. 40 N, R. 11 west, S.R.B.M. Recorded in book 5-R, page 209
- #15 - Southwest 1/4 Sec. 4, T. 40 N, R. 11 west, S.R.B.M. Recorded in book 5-R, page 210
- #16 - Northwest 1/4 Sec. 4, T. 40 N, R. 11 west, S.R.B.M. Recorded in book 5-R, page 211
- #17 - Northeast 1/4 Sec. 33, T. 41 N, R. 11 west, S.R.B.M. Recorded in book 5-R, page 212
- #18 - Southeast 1/4 Sec. 33, T. 41 N, R. 11 west, S.R.B.M. Recorded in book 5-R, page 213
- #19 - Southwest 1/4 Sec. 33, T. 41 N, R. 11 west, S.R.B.M. Recorded in book 5-R, page 214
- #20 - Northwest 1/4 Sec. 33, T. 41 N, R. 11 west, S.R.B.M. Recorded in book 5-R, page 215
- #21 - Northeast 1/4 Sec. 34, T. 41 N, R. 11 west, S.R.B.M. Recorded in book 5-R, page 216
- #22 - Southeast 1/4 Sec. 34, T. 41 N, R. 11 west, S.R.B.M. Recorded in book 5-R, page 217
- #23 - Southwest 1/4 Sec. 34, T. 41 N, R. 11 west, S.R.B.M. Recorded in book 5-R, page 218
- #24 - Northwest 1/4 Sec. 34, T. 41 N, R. 11 west, S.R.B.M. Recorded in book 5-R, page 219

TOTAL 24 CLAIMS

BOOK 566 PAGE 539

THIS PAGE WILL NOT
REPRODUCE SATISFACTORILY

- # 1 - Northeast 1/4 Sec. 26, T. 41 N, R. 12 west, S.R.B.M. Recorded in book 5-Q, page 483
 # 2 - Southeast 1/4 Sec. 26, T. 41 N, R. 12 west, S.R.B.M. Recorded in book 5-Q, page 484
 # 3 - Southwest 1/4 Sec. 26, T. 41 N, R. 12 west, S.R.B.M. Recorded in book 5-Q, page 485
 # 4 - Northwest 1/4 Sec. 26, T. 41 N, R. 12 west, S.R.B.M. Recorded in book 5-Q, page 486
 # 5 - Northeast 1/4 Sec. 25, T. 41 N, R. 12 west, S.R.B.M. Recorded in book 5-Q, page 487
 # 6 - Southeast 1/4 Sec. 25, T. 41 N, R. 12 west, S.R.B.M. Recorded in book 5-Q, page 488
 # 7 - Southwest 1/4 Sec. 25, T. 41 N, R. 12 west, S.R.B.M. Recorded in book 5-Q, page 489
 # 8 - Northwest 1/4 Sec. 25, T. 41 N, R. 12 west, S.R.B.M. Recorded in book 5-Q, page 490
 # 9 - Northeast 1/4 Sec. 35, T. 41 N, R. 12 west, S.R.B.M. Recorded in book 5-Q, page 491
 #10 - Southeast 1/4 Sec. 35, T. 41 N, R. 12 west, S.R.B.M. Recorded in book 5-Q, page 492
 #11 - Southwest 1/4 Sec. 35, T. 41 N, R. 12 west, S.R.B.M. Recorded in book 5-Q, page 493
 #12 - Northwest 1/4 Sec. 35, T. 41 N, R. 12 west, S.R.B.M. Recorded in book 5-Q, page 494
 #13 - Northeast 1/4 Sec. 2, T. 40 N, R. 12 west S.R.B.M. " "book 6D " 45
 #14 - Southeast 1/4 Sec. 2, T. 40 N, R. 12 west S.R.B.M. " "book 6D " 46
 #15 - Southwest 1/4 Sec. 2, T. 40 N, R. 12 west S.R.B.M. " "book 6 D " 47
 #16 - Northwest 1/4 Sec. 2, T. 40 N, R. 12 west S.R.B.M. " "book 6-D " 48
 #17 - Northeast 1/4 Sec. 11, T. 40 N, R. 12 west, S.R.B.M. Recorded in book 5-Q, page 495
 #18 - Southeast 1/4 Sec. 11, T. 40 N, R. 12 west, S.R.B.M. Recorded in book 5-Q, page 496
 #19 - Southwest 1/4 Sec. 11, T. 40 N, R. 12 west, S.R.B.M. Recorded in book 5-Q, page 497
 #20 - Northwest 1/4 Sec. 11, T. 40 N, R. 12 west, S.R.B.M. Recorded in book 5-Q, page 498
 #21 - Northwest 1/4 Sec. 14, T. 40 N, R. 12 west, S.R.B.M. Recorded in book 5-Q, page 499
 #22 - Northeast 1/4 Sec. 15, T. 40 N, R. 12 west, S.R.B.M. Recorded in book 5-Q, page 500
 #23 - Southeast 1/4 Sec. 15, T. 40 N, R. 12 west, S.R.B.M. Recorded in book 5-R, page 1
 #24 - Southwest 1/4 Sec. 15, T. 40 N, R. 12 west, S.R.B.M. Recorded in book 5-R, page 2
 #25 - Northwest 1/4 Sec. 15, T. 40 N, R. 12 west, S.R.B.M. Recorded in book 5-R, page 3
 #26 - Northeast 1/4 Sec. 21, T. 40 N, R. 12 west, S.R.B.M. Recorded in book 5-R, page 4
 #27 - Southeast 1/4 Sec. 21, T. 40 N, R. 12 west, S.R.B.M. Recorded in book 5-R, page 5
 #28 - Northeast 1/4 Sec. 22, T. 40 N, R. 12 west, S.R.B.M. Recorded in book 5-R, page 6
 #29 - Southeast 1/4 Sec. 22, T. 40 N, R. 12 west, S.R.B.M. Recorded in book 5-R, page 7
 #30 - Southwest 1/4 Sec. 22, T. 40 N, R. 12 west, S.R.B.M. Recorded in book 5-R, page 8
 #31 - Northwest 1/4 Sec. 22, T. 40 N, R. 12 west, S.R.B.M. Recorded in book 5-R, page 9
 #32 - Northwest 1/4 Sec. 27, T. 40 N, R. 12 west, S.R.B.M. Recorded in book 5-R, page 10
 #33 - Southwest 1/4 Sec. 27, T. 40 N, R. 12 west, S.R.B.M. Recorded in book 5-R, page 11
 #34 - Northeast 1/4 Sec. 28, T. 40 N, R. 12 west, S.R.B.M. Recorded in book 5-R, page 12
 #35 - Southeast 1/4 Sec. 28, T. 40 N, R. 12 west, S.R.B.M. Recorded in book 5-R, page 13
 #45 - Northeast 1/4 Sec. 3, T. 40 N, R. 12 west, S.R.B.M. Recorded in book 5-R, page 220
 #46 - Southeast 1/4 Sec. 3, T. 40 N, R. 12 west, S.R.B.M. Recorded in book 5-R, page 221
 #47 - Southwest 1/4 Sec. 3, T. 40 N, R. 12 west, S.R.B.M. Recorded in book 5-R, page 222
 #48 - Northwest 1/4 Sec. 3, T. 40 N, R. 12 west, S.R.B.M. Recorded in book 5-R, page 223
 #49 - Northeast 1/4 Sec. 10, T. 40 N, R. 12 west, S.R.B.M. Recorded in book 5-R, page 224
 #50 - Southeast 1/4 Sec. 10, T. 40 N, R. 12 west, S.R.B.M. Recorded in book 5-R, page 225
 #51 - Southwest 1/4 Sec. 10, T. 40 N, R. 12 west, S.R.B.M. Recorded in book 5-R, page 226
 #52 - Northwest 1/4 Sec. 10, T. 40 N, R. 12 west, S.R.B.M. Recorded in book 5-R, page 227

TOTAL 43 CLAIMS

Gypsum Dome Placer Claims:

Mohave County, State of Arizona

- # 1 - Northeast 1/4 Sec. 3, T. 41 N, R. 11 west, S.R.B.M. Recorded in book 5-R, page 14
 # 2 - Southeast 1/4 Sec. 3, T. 41 N, R. 11 west, S.R.B.M. Recorded in book 5-R, page 15
 # 3 - Southwest 1/4 Sec. 3, T. 41 N, R. 11 west, S.R.B.M. Recorded in book 5-R, page 16
 # 4 - Southeast 1/4 Sec. 9, T. 41 N, R. 11 west, S.R.B.M. Recorded in book 5-R, page 17
 # 9 - Northeast 1/4 Sec. 20, T. 41 N, R. 11 west, S.R.B.M. Recorded in book 5-R, page 18
 #10 - Southeast 1/4 Sec. 20, T. 41 N, R. 11 west, S.R.B.M. Recorded in book 5-R, page 19
 #11 - Southwest 1/4 Sec. 20, T. 41 N, R. 11 west, S.R.B.M. Recorded in book 5-R, page 20
 #12 - Northwest 1/4 Sec. 20, T. 41 N, R. 11 west, S.R.B.M. Recorded in book 5-R, page 21
 #13 - Northwest 1/4 Sec. 21, T. 41 N, R. 11 west, S.R.B.M. Recorded in book 5-R, page 22
 #14 - Northeast 1/4 Sec. 21, T. 41 N, R. 11 west, S.R.B.M. Recorded in book 5-R, page 23
 #15 - Southeast 1/4 Sec. 21, T. 41 N, R. 11 west, S.R.B.M. Recorded in book 5-R, page 24
 #16 - Southwest 1/4 Sec. 21, T. 41 N, R. 11 west, S.R.B.M. Recorded in book 5-R, page 25
 #17 - Northeast 1/4 Sec. 19, T. 41 N, R. 11 west, S.R.B.M. Recorded in book 5-R, page 26
 #18 - Southeast 1/4 Sec. 19, T. 41 N, R. 11 west, S.R.B.M. Recorded in book 5-R, page 27
 #19 - Southwest 1/4 Sec. 19, T. 41 N, R. 11 west, S.R.B.M. Recorded in book 5-R, page 28
 #20 - Northeast 1/4 Sec. 30, T. 41 N, R. 11 west, S.R.B.M. Recorded in book 5-R, page 29
 #21 - Southeast 1/4 Sec. 30, T. 41 N, R. 11 west, S.R.B.M. Recorded in book 5-R, page 30
 #22 - Southwest 1/4 Sec. 30, T. 41 N, R. 11 west, S.R.B.M. Recorded in book 5-R, page 31
 #23 - Northwest 1/4 Sec. 30, T. 41 N, R. 11 west, S.R.B.M. Recorded in book 5-R, page 32

TOTAL 19 CLAIMS

BOOK 566 PAGE 540

THIS PAGE WILL NOT

REPRODUCE SATISFACTORILY

RECEIVED
B.L.M. AZ STATE OFFICE

OCT 12 1979

10:00 A.M.
PHOENIX, ARIZONA

126

RECORDING REQUEST BY

WALTER D. GREER

WHEN RECORDED MAIL TO


Name: Walter D. Greer
Street Address: 28445 N. Oak Spring Cyn. Rd.
City & State: Canyon Country, Ca. 91351

INDEXED P. OF RECORDS 79-27689
PROCEEDA MC 74023
Recorded at Request of Walter Greer
AUG 21 1979 - 8 00 AM
Book 566 or Official Records, Page s 538-540

Records of Mohave County, Arizona

Jean McCa

Deputy Recorder



(SPACE ABOVE THIS LINE FOR RECORDER'S USE)

PROOF OF ANNUAL LABOR

LODE OR PLACER

STATE OF CALIFORNIA }
COUNTY OF LOS ANGELES } ss.

WALTER D. GREER

being first duly sworn, deposes and says:

(1) At least One Hundred Dollars (\$ 100.00) Dollars

worth of labor or improvements was performed or made during the assessment year beginning 12 o'clock noon of the first day of Sept., 1978 and ending on 12 o'clock noon of the first day of Sept., 1979 upon each of the following named placer mining claims:

Gypsum Hills Placer Claims numbering 1 through 27 inclusive:
Tip Top Gypsum Placer Claims numbering 1 through 24 inclusive: Gypsum Town Placer claims numbering 1 through 52 inclusive: Gypsum Dome Placer Claims numbering 1 through 23 inclusive: located in Section, Township and range and recorded in book and page as shown on the attached page 2 included herein and made a part herof, and page 3.

see lead case

RECEIVED
B.L.M. AZ STATE OFFICE

OCT 12 1979

10:00 A.M.

PHOENIX, ARIZONA

Mining Claims situated in

the Sig Miller Mountain Quail Cyn. & Sunshine Trail Mining District, County of Mohave, State of Arizona

(2) Such expenditure was made by or at the expense of Walter D. Greer, 28445 N. Oak Spring Cyn. Rd., Canyon Country Ca. 91351

the owners of the claims for the purpose of complying with the laws of the United States and of the State of Arizona pertaining to annual assessment work.

(3) The labor or improvements so performed or made during said assessment year are as follows:

Stripping quarry sites and road repairs more than 7 cubic yards of earth moved by dozer, said work was performed by J.J. Construction Co. of St. George, Utah for the benefit of Walter D. Greer, Etal.

Walter D. Greer
(Signature of Affiant)

28445 N. Oak Spring Cyn. Rd.

Residing at Canyon Country, Ca. 91351

Subscribed and Sworn to before me

August 17, 1979



OFFICIAL SEAL
SHERWOOD Y. YOSHIMOTO
NOTARY PUBLIC - CALIFORNIA
LOS ANGELES COUNTY
My comm. expires MAR 12, 1983

NAME (TYPED OR PRINTED)
Notary Public in and for said State.

Footnotes 1 and 2: See Reverse Side.

(Seal)

RECORDING REQUEST _____ Y

WALTER D. GREER

WHEN RECORDED MAIL TO

Name WALTER D. GREER
Street Address 28445 N. Oak Spring Cyn. Rd.
City & State Canyon Country Ca. 91351

PROOFED
79-27610
Recorded at Request of Walter Greer
AUG 21 '79 - 8 00 AM
Book 566 of Official Records, Page s 541-542
Records of Mohave County, Arizona
Joan McCall
[Signature]
Deputy Recorder
Recorder 30



(SPACE ABOVE THIS LINE FOR RECORDER'S USE)

PROOF OF ANNUAL LABOR

LODE OR PLACER¹

STATE OF CALIFORNIA
LOS ANGELES } ss.
COUNTY OF _____

A MC 74024

WALTER D. GREER, being first duly sworn, deposes and says:

(1) At least One hundred dollars (\$ 100.00) Dollars worth of labor or improvements was performed or made during the assessment year beginning 12 o'clock noon of the first day of Sept., 19⁷⁸ and ending on 12 o'clock noon of the first day of Sept., 19⁷⁹ upon each of the following named placer mining claims:
Gypsum City Placer Mining Claims: Nos. 1 through 20 inclusive located by section, Township and Range and recorded in book and page 2, included herein and made a part hereof. see lead case file.

RECEIVED
B.L.M. AZ STATE OFFICE

OCT 12 1979

10:00 A.M.
PHOENIX, ARIZONA

Mining Claim^s situated in
the Lizard Mining District, County of Mohave
State of Arizona

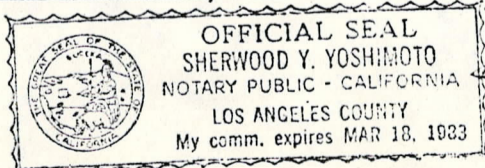
(2) Such expenditure was made by or at the expense of Walter D. Greer, 28445 N. Oak Spring Canyon Rd., Canyon Country, Ca. 91351

the owner^s of the claim^s for the purpose of complying with the laws of the United States and of the State of Arizona pertaining to annual assessment work.

(3) The labor or improvements so performed or made during said assessment year are as follows:
More than 7½ cubic yards of earth was moved from and of said deposits stripping quarry sites, road repairs etc. Said work was performed upon said property by J.J. Constructions Co. of St. George, Utah for the benefit of Walter D. Greer, etal.

Walter D. Greer
(Signature of Affiant)
28445 N. Oak Spring Cyn. Rd.
Residing at Canyon Country Ca. 91351

Subscribed and Sworn to before me
August 17 19 79



Sherwood Y. Yoshimoto
NAME (TYPED OR PRINTED)
Notary Public in and for said State.

Footnotes 1 and 2: See Reverse Side.

(Seal)

Gypsum City Placer Claims:

Mohave County, Arizona.

						Recorded, Book	Page
#-1-	SW $\frac{1}{4}$ NW $\frac{1}{4}$	SEc. 8, T. 41 N, R. 12 W, S.R.B.M.	amended 40 acre	5-R,	".....	77	
#-2-	W $\frac{1}{2}$ SW $\frac{1}{4}$	Sec. 8, T. 41 N, R. 12 W, S.R.B.M.	amended 80 acres	5-R,	".....	78	
#-3	SE $\frac{1}{4}$	Sec. 7, T. 41 N, R. 12 W, S.R.B.M.		5-R,	".....	79	
#-4	WS $\frac{1}{4}$	Sec. 7, T. 41 N, R. 12 W, S.R.B.M.		5-R,	".....	80	
#-5	NE $\frac{1}{4}$	Sec. 18, T. 41 N, R. 12 W, S.R.B.M.		5-R,	".....	81	
#-6	SE $\frac{1}{4}$	Sec. 18, T. 41 N, R. 12 W, S.R.B.M.		5-R,	".....	82	
#-7	SW $\frac{1}{4}$	Sec. 18, T. 41 N, R. 12 W, S.R.B.M.		5-R,	".....	83	
#-8	NW $\frac{1}{4}$	Sec. 18, T. 41 N, R. 12 W, S.R.B.M.		5-R,	".....	84	
#9-	NE $\frac{1}{4}$	Sec. 19, T. 41 N, R. 12 W, S.R.B.M.		5-R,	".....	85	
#10-	SE $\frac{1}{4}$	Sec. 19, T. 41 N, R. 12 W, S.R.B.M.		5-R,	".....	86	
#11-	SW $\frac{1}{4}$	Sec. 19, T. 41 N, R. 12 W, S.R.B.M.		5-R,	".....	87	
#12-	NW $\frac{1}{4}$	Sec. 19, T. 41 N, R. 12 W, S.R.B.M.		5-R,	".....	88	
#13-	SW $\frac{1}{4}$	Sec. 20, T. 41 N, R. 12 W, S.R.B.M.		5-R,	".....	89	
#14	SE $\frac{1}{4}$	Sec. 24, T. 41 N, R. 13 W, S.R.B.M.		5-R,	".....	90	
#15	NE $\frac{1}{4}$	Sec. 24, T. 41 N, R. 13 W, S.R.B.M.		5-R,	".....	91	
# 16	SE $\frac{1}{4}$	Sec. 13, T. 41 N, R. 13 W, S.R.B.M.		5-R,	".....	92	
# 17	SW $\frac{1}{4}$	Sec. 13, T. 41 N, R. 13 W, S.R.B.M.		5-R,	".....	93	
# 18	NE $\frac{1}{4}$	Sec. 13, T. 41 N, R. 13 W, S.R.B.M.		5-R,	".....	94	
# 19	NE $\frac{1}{4}$	Sec. 7, T. 41 N, R. 12 W, S.R.B.M.		5-T,	".....	198	
# 20	NW $\frac{1}{4}$	Sec. 7, T. 41 N, R. 12 W, S.R.B.M.		5-T,	".....	199	
#21	SE$\frac{1}{4}$	Sec. 12, T. 41 N, R. 13 W, S.R.B.M.		6-V,	".....	479	

TOTAL 20 CLAIMS

21 Deleted

RECEIVED
B.L.M. AZ STATE OFFICE

OCT 12 1979

10:00 A.M.
PHOENIX, ARIZONA

WALTER D. GREER

WHEN RECORDED MAIL TO

Name
Street
Address
City &
State

WALTER D. GREER
28445 N. Oak Spring Cyn. Rd.
Canyon Country Ca. 91351

PROOFED
79-27630
Recorded at Request of Walter Greer
AUG 21 '79 - 8 00 AM

Book 566 of Official Records, Page s 541-542
Records of Mohave County, Arizona



Joan McCall
Recorder
Joan McCall
Deputy Recorder

(SPACE ABOVE THIS LINE FOR RECORDER'S USE)

PROOF OF ANNUAL LABOR

LODE OR PLACER

STATE OF CALIFORNIA
LOS ANGELES } ss.
COUNTY OF _____

WALTER D. GREER, being first duly sworn, deposes and says:

(1) At least One hundred dollars (\$ 100.00) Dollars worth of labor or improvements was performed or made during the assessment year beginning 12 o'clock noon of the first day of Sept., 19⁷⁸ and ending on 12 o'clock noon of the first day of Sept., 19⁷⁹ upon each of the following named placer mining claims:
Gypsum City Placer Mining Claims: Nos. 1 through 20 inclusive located by section, Township and Range and recorded in book and page 2, included herein and made a part hereof. See lead case file.

RECEIVED
B.L.M. AZ STATE OFFICE

OCT 12 1979

10:00 A.M.
PHOENIX, ARIZONA

Mining Claim s situated in

the Lizard Mining District, County of Mohave,
State of Arizona

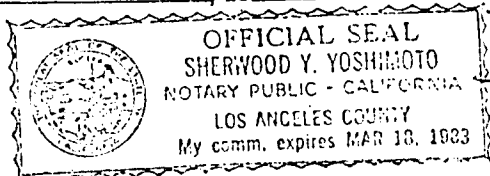
(2) Such expenditure was made by or at the expense of Walter D. Greer, 28445 N. Oak Spring Canyon Rd., Canyon Country, Ca. 91351

the owner s of the claim s for the purpose of complying with the laws of the United States and of the State of Arizona pertaining to annual assessment work.

(3) The labor or improvements so performed or made during said assessment year are as follows:
More than 7½ cubic yards of earth was moved from and of said deposits stripping quarry sites, road repairs etc. Said work was performed upon said property by J.J. Constructions Co. of St. George, Utah for the benefit of Walter D. Greer, etal.

Walter D. Greer
(Signature of Affiant)
28445 N. Oak Spring Cyn. Rd.
Residing at Canyon Country Ca. 91351

Subscribed and Sworn to before me
August 17 19 79



Sherwood Y. Yoshimoto
NAME (TYPED OR PRINTED)
Notary Public in and for said State.

Footnotes 1 and 2: See Reverse Side.

(Seal)

A M C 74025

RECORDING REQUEST Y

WALTER D. GREER

WHEN RECORDED MAIL TO

Name: Walter D. Greer
Street Address: 28445 N. Oak Spring Cyn. Rd.
City & State: Canyon Country, Ca. 91351

Indexed P. of W. FILED
79-27689 PROCEED MC 71026
Recorded at Request of Walter Greer
AUG 21 1979 - 8 00 AM
in book 566 of Official Records, Page s 538-540
Records of Mohave County, Arizona
Joan McCa
Clavertone
Deputy Recorder



(SPACE ABOVE THIS LINE FOR RECORDER'S USE)

PROOF OF ANNUAL LABOR

LODE OR PLACER 1

STATE OF CALIFORNIA }
COUNTY OF LOS ANGELES } ss.

WALTER D. GREER, being first duly sworn, deposes and says:

(1) At least One Hundred Dollars (\$ 100.00) Dollars

worth of labor or improvements was performed or made during the assessment year beginning 12 o'clock noon of the first day of Sept., 1978 and ending on 12 o'clock noon of the first day of Sept., 1979 upon each of the following named placer mining claims:
Gypsum Hills Placer Claims numbering 1 through 27 inclusive:
Tip Top Gypsum Placer Claims numbering 1 through 24 inclusive: Gypsum Town Placer claims numbering 1 through 52 inclusive: Gypsum Dome Placer Claims numbering 1 through 23 inclusive: located in Section, Township and range and recorded in book and page as shown on the attached page 2 included herein and made a part herof, and page 3.

see lead case

RECEIVED
B.L.M. AZ STATE OFFICE

OCT 12 1979

10:00 A.M.

PHOENIX, ARIZONA Mining Claim-s. situated in
the Sig Miller Mountain Quail Cyn. & Sunshine Trail Mining District, County of Mohave,
State of Arizona

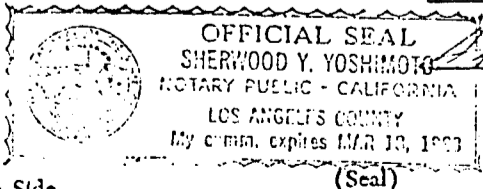
(2) Such expenditure was made by or at the expense of Walter D. Greer, 28445 N. Oak Spring Cyn. Rd., Canyon Country Ca. 91351

the owner s of the claim s for the purpose of complying with the laws of the United States and of the State of Arizona pertaining to annual assessment work.

(3) The labor or improvements so performed or made during said assessment year are as follows:
Stripping quarry sites and road repairs more than 7 cubic yards of earth moved by dozer, said work was performed by J.J. Construction Co. of St. George, Utah for the benefit of Walter D. Greer, Etal.

Walter D. Greer
(Signature of Affiant)
28445 N. Oak Spring Cyn. Rd.
Residing at Canyon Country, Ca. 91351

Subscribed and Sworn to before me
August 17 19 79



Sherwood Y. Yoshimoto
NAME (TYPED OR PRINTED)
Notary Public in and for said State.

Footnotes 1 and 2: See Reverse Side.

RECORDING REQUEST

WALTER D. GREER

WHEN RECORDED MAIL TO

Name: Walter D. Greer
Street Address: 28445 N. Oak Spring Cyn. Rd.
City & State: Canyon Country, Ca. 91351

INDEXED FILED A MC 74027
79-27699
Recorded at Phoenix by Walter Greer
AUG 21 '79 - 8:00 AM

in book 566 of Official Records, Page s 538-540
Records of Mohave County, Arizona
Joan McCa
Clavertone
Deputy Recorder



(SPACE ABOVE THIS LINE FOR RECORDER'S USE)

PROOF OF ANNUAL LABOR

LODE OR PLACER 1

STATE OF CALIFORNIA } ss.
COUNTY OF LOS ANGELES

WALTER D. GREER, being first duly sworn, deposes and says:

(1) At least One Hundred Dollars (\$ 100.00) Dollars

worth of labor or improvements was performed or made during the assessment year beginning 12 o'clock noon of the first day of Sept., 1978 and ending on 12 o'clock noon of the first day of Sept., 1979 upon each of the following named placer mining claims:
Gypsum Hills Placer Claims numbering 1 through 27 inclusive:
Tip Top Gypsum Placer Claims numbering 1 thru 24 inclusive: Gypsum Town Placer claims numbering 1 through 52 inclusive: Gypsum Dome Placer Claims numbering 1 through 23 inclusive: located in Section, Township and range and recorded in book and page as shown on the attached page 2 included herein and made a part herof, and page 3.

see lead case

RECEIVED
B.L.M. AZ STATE OFFICE

OCT 12 1979

10:00 A.M.

PHOENIX, ARIZONA Mining Claim-s. situated in
the Sig Miller Mountain Quail Cyn. & Sunshine Trail Mining District, County of Mohave
State of Arizona

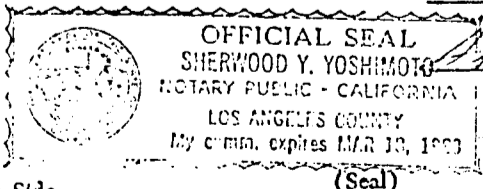
(2) Such expenditure was made by or at the expense of Walter D. Greer, 28445 N. Oak Spring Cyn. Rd., Canyon Country Ca. 91351

the owner S of the claims for the purpose of complying with the laws of the United States and of the State of Arizona pertaining to annual assessment work.

(3) The labor or improvements so performed or made during said assessment year are as follows:
Stripping quarry sites and road repairs more than 7 cubic yards of earth moved by dozer, said work was performed by J.J. Construction Co. of St. George, Utah for the benefit of Walter D. Greer, Etal.

Walter D. Greer
(Signature of Affiant)
28445 N. Oak Spring Cyn. Rd.
Residing at Canyon Country, Ca 91351

Subscribed and Sworn to before me
August 17 19 79



Sherwood Y. Yoshimoto
NAME (TYPED OR PRINTED)
Notary Public in and for said State.

Footnotes 1 and 2: See Reverse Side.

RECORDING REQUEST Y


WALTER D. GREER

WHEN RECORDED MAIL TO

Name
Street
Address
City &
State

Walter D. Greer
28445 N. Oak Spring Cyn. Rd.
Canyon Country, Ca. 91351

Indexed P. 67 L. 17ND FILED
79-27609
Recorded at Request of Walter Greer
AUG 21 1979 - 8 00 AM
566 or Official Records, Page s 538-540
Records of Mohave County, Arizona
Joan McC...
Deputy Recorder
310



(SPACE ABOVE THIS LINE FOR RECORDER'S USE)

PROOF OF ANNUAL LABOR

LODE OR PLACER

STATE OF CALIFORNIA }
COUNTY OF LOS ANGELES } ss.

WALTER D. GREER, being first duly sworn, deposes and says:
(1) At least One Hundred Dollars (\$ 100.00) Dollars

worth of labor or improvements was performed or made during the assessment year beginning 12 o'clock noon of the first day of Sept., 1978 and ending on 12 o'clock noon of the first day of Sept., 1979 upon each of the following named placer mining claims:
Gypsum Hills Placer Claims numbering 1 through 27 inclusive:
Tip Top Gypsum Placer Claims numbering 1 through 24 inclusive: Gypsum Town Placer claims numbering 1 through 52 inclusive: Gypsum Dome Placer Claims numbering 1 through 23 inclusive: located in Section, Township and range and recorded in book and page as shown on the attached page 2 included herein and made a part herof, and page 3.

see lead case.

RECEIVED
B.L.M. AZ STATE OFFICE

OCT 12 1979

10:00 A.M.

PHOENIX, ARIZONA Mining Claims situated in
the Sig Miller Mountain Quail Cyn. & Sunshine Trail Mining District, County of Mohave
State of Arizona

(2) Such expenditure was made by or at the expense of Walter D. Greer, 28445 N. Oak Spring Cyn. Rd., Canyon Country Ca. 91351
the owners of the claims for the purpose of complying with the laws of the United States and of the State of Arizona pertaining to annual assessment work.

(3) The labor or improvements so performed or made during said assessment year are as follows:
Stripping quarry sites and road repairs more than 7 cubic yards of earth moved by dozer, said work was performed by J.J. Construction Co. of St. George, Utah for the benefit of Walter D. Greer, Etal.

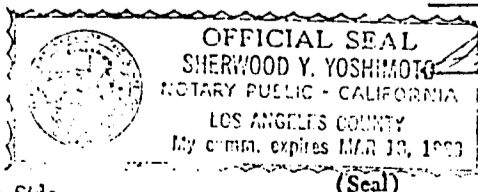
Walter D. Greer
(Signature of Affiant)

28445 N. Oak Spring Cyn. Rd.

Residing at Canyon Country, Ca. 91351

Subscribed and Sworn to before me

August 17, 1979



Sherwood Y. Yoshimoto
NAME (TYPED OR PRINTED)
Notary Public in and for said State.

Footnotes 1 and 2: See Reverse Side.

(Seal)

RECORDING REQUEST Y

WALTER D. GREER

WHEN RECORDED MAIL TO

Name: Walter D. Greer
Street Address: 28445 N. Oak Spring Cyn. Rd.
City & State: Canyon Country, Ca. 91351

Indexed P. of W. and R. 79-27609
Recorded at Phoenix, AZ
AUG 21 '79 - 8:00 AM
Walter Greer
74029

in book 566 of Official Records, Page s 538-540
Records of Mohave County, Arizona



Deputy Recorder: Joan McCa
Claymont

SPACE ABOVE THIS LINE FOR RECORDER'S USE

PROOF OF ANNUAL LABOR

LODE OR PLACER 1

STATE OF CALIFORNIA } ss.
COUNTY OF LOS ANGELES

WALTER D. GREER

being first duly sworn, deposes and says:

(1) At least One Hundred Dollars (\$ 100.00) Dollars

worth of labor or improvements was performed or made during the assessment year beginning 12 o'clock noon of the first day of Sept., 1978 and ending on 12 o'clock noon of the first day of Sept., 1979 upon each of the following named placer mining claims:
Gypsum Hills Placer Claims numbering 1 through 27 inclusive:
Tip Top Gypsum Placer Claims numbering 1 through 24 inclusive:
Gypsum Town Placer claims numbering 1 through 52 inclusive:
Gypsum Dome Placer Claims numbering 1 through 23 inclusive:
located in Section, Township and range and recorded in book and page as shown on the attached page 2 included herein and made a part herof, and page 3.

see lead case

RECEIVED
B.L.M. AZ STATE OFFICE

OCT 12 1979

10:00 A.M.

PHOENIX, ARIZONA

Mining Claim-s situated in

the Sig Miller Mountain Quail Cyn. & Sunshine Trail Mining District, County of Mohave State of Arizona

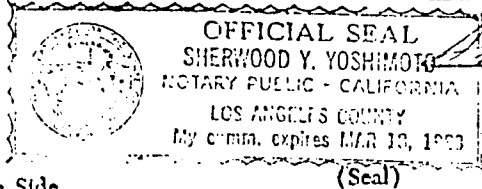
(2) Such expenditure was made by or at the expense of Walter D. Greer, 28445 N. Oak Spring Cyn. Rd., Canyon Country Ca. 91351

the owners of the claims for the purpose of complying with the laws of the United States and of the State of Arizona pertaining to annual assessment work.

(3) The labor or improvements so performed or made during said assessment year are as follows:
Stripping quarry sites and road repairs more than 7 cubic yards of earth moved by dozer, said work was performed by J.J. Construction Co. of St. George, Utah for the benefit of Walter D. Greer, Etal.

Walter D. Greer
(Signature of Affiant)
28445 N. Oak Spring Cyn. Rd.
Residing at Canyon Country, Ca. 91351

Subscribed and Sworn to before me
August 17 1979



Sherwood Y. Yoshimoto
NAME (TYPED OR PRINTED)
Notary Public in and for said State.

Footnotes 1 and 2: See Reverse Side.

RECORDING REQUEST BY

WALTER D. GREER

WHEN RECORDED MAIL TO

Name: Walter D. Greer
Street Address: 28445 N. Oak Spring Cyn. Rd.
City & State: Canyon Country, Ca. 91351

Indexed P. of County 79-27609 FILED A MC 74030
Recorded at Request of Walter Greer
AUG 21 1979 - 8 00 AM

in book 566 of Official Records, Page s 538-540
Records of Mohave County, Arizona
Joan McCa
Deputy Recorder



(SPACE ABOVE THIS LINE FOR RECORDER'S USE)

PROOF OF ANNUAL LABOR

LODE OR PLACER

STATE OF CALIFORNIA } ss.
COUNTY OF LOS ANGELES

WALTER D. GREER, being first duly sworn, deposes and says:

(1) At least One Hundred Dollars (\$ 100.00) Dollars

worth of labor or improvements was performed or made during the assessment year beginning 12 o'clock noon of the first day of Sept., 1978 and ending on 12 o'clock noon of the first day of Sept., 1979 upon each of the following named placer mining claims:

Gypsum Hills Placer Claims numbering 1 through 27 inclusive:
Tip Top Gypsum Placer Claims numbering 1 through 24 inclusive: Gypsum Town Placer claims numbering 1 through 52 inclusive: Gypsum Dome Placer Claims numbering 1 through 23 inclusive: located in Section, Township and range and recorded in book and page as shown on the attached page 2 included herein and made a part herof, and page 3.

see lead case

RECEIVED
B.L.M. AZ STATE OFFICE

OCT 12 1979

10:00 A.M.

PHOENIX, ARIZONA Mining Claim-s. situated in the Sig Miller Mountain Quail Cyn. & Sunshine Trail Mining District, County of Mohave State of Arizona

(2) Such expenditure was made by or at the expense of Walter D. Greer, 28445 N. Oak Spring Cyn. Rd., Canyon Country Ca. 91351

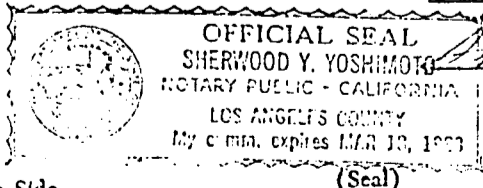
the owner-s of the claim-s for the purpose of complying with the laws of the United States and of the State of Arizona pertaining to annual assessment work.

(3) The labor or improvements so performed or made during said assessment year are as follows:
Stripping quarry sites and road repairs more than 7 cubic yards of earth moved by dozer, said work was performed by J.J. Construction Co. of St. George, Utah for the benefit of Walter D. Greer, Etal.

Walter D. Greer
(Signature of Affiant)

28445 N. Oak Spring Cyn. Rd.
Residing at Canyon Country, Ca. 91351

Subscribed and Sworn to before me
August 17 19 79



Sherwood Y. Yoshimoto
NAME (TYPED OR PRINTED)
Notary Public in and for said State.

Footnotes 1 and 2: See Reverse Side.

RECORDING REQUEST BY

WALTER D. GREER

WHEN RECORDED MAIL TO

Name
Street
Address
City &
State

Walter D. Greer
28445 N. Oak Spring Cyn. Rd.
Canyon Country, Ca. 91351

Indexed P. of L. ENT. ED. A MC 77031
79-27689 H1000ED
Recorded at Permost Walter Greer
AUG 21 '79 - 8 00 AM
in book 566 of Official Records, Page s 538-540
Records of Mohave County, Arizona
Jean McCa
Deputy Recorder
300



SPACE ABOVE THIS LINE FOR RECORDER'S USE

PROOF OF ANNUAL LABOR

LODE OR PLACER 1

STATE OF CALIFORNIA }
COUNTY OF LOS ANGELES } ss.

WALTER D. GREER

being first duly sworn, deposes and says:

(1) At least One Hundred Dollars (\$ 100.00) Dollars

worth of labor or improvements was performed or made during the assessment year beginning 12 o'clock noon of the first day of Sept., 1978 and ending on 12 o'clock noon of the first day of Sept., 1979 upon each of the following named placer mining claims:

Gypsum Hills Placer Claims numbering 1 through 27 inclusive:
Tip Top Gypsum Placer Claims numbering 1 through 24 inclusive: Gypsum Town Placer claims numbering 1 through 52 inclusive: Gypsum Dome Placer Claims numbering 1 through 23 inclusive: located in Section, Township and range and recorded in book and page as shown on the attached page 2 included herein and made a part herof, and page 3.

see lead case

RECEIVED
B.L.M. AZ STATE OFFICE

OCT 12 1979

10:00 A.M.

PHOENIX, ARIZONA

Mining Claim-s. situated in

the Sig Miller Mountain Quail Cyn. & Sunshine Trail Mining District, County of Mohave State of Arizona

(2) Such expenditure was made by or at the expense of Walter D. Greer, 28445 N. Oak

Spring Cyn. Rd., Canyon Country Ca. 91351

the owner s of the claim s for the purpose of complying with the laws of the United States and of the State of Arizona pertaining to annual assessment work.

(3) The labor or improvements so performed or made during said assessment year are as follows:

Stripping quarry sites and road repairs more than 7 cubic yards of earth moved by dozer, said work was performed by J.J. Construction Co. of St. George, Utah for the benefit of Walter D. Greer, Etal.

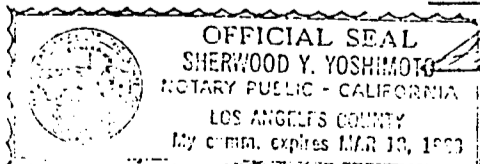
Walter D. Greer
(Signature of Affiant)

28445 N. Oak Spring Cyn. Rd.

Residing at Canyon Country, Ca. 91351

Subscribed and Sworn to before me

August 17 1979



Sherwood Y. Yoshimoto
NAME (TYPED OR PRINTED)
Notary Public in and for said State.

Footnotes 1 and 2: See Reverse Side.

(Seal)

RECORDING REQUEST BY

WALTER D. GREER

WHEN RECORDED MAIL TO

Name: Walter D. Greer
Street Address: 28445 N. Oak Spring Cyn. Rd.
City & State: Canyon Country, Ca. 91351

Indexed P. of Book 79-27689 ED
Recorded at Request of Walter Greer
AUG 21 1979 - 8 00 AM
Book 566 of Official Records, Page s 538-540
Records of Mohave County, Arizona
Joan McCa
Deputy Recorder
300



SPACE ABOVE THIS LINE FOR RECORDER'S USE

PROOF OF ANNUAL LABOR

LODE OR PLACER

STATE OF CALIFORNIA }
COUNTY OF LOS ANGELES } ss.

WALTER D. GREER, being first duly sworn, deposes and says:
(1) At least One Hundred Dollars (\$ 100.00) Dollars

worth of labor or improvements was performed or made during the assessment year beginning 12 o'clock noon of the first day of Sept., 1978 and ending on 12 o'clock noon of the first day of Sept., 1979 upon each of the following named placer mining claims:
Gypsum Hills Placer Claims numbering 1 through 27 inclusive:
Tip Top Gypsum Placer Claims numbering 1 through 24 inclusive: Gypsum Town Placer claims numbering 1 through 52 inclusive: Gypsum Dome Placer Claims numbering 1 through 23 inclusive: located in Section, Township and range and recorded in book and page as shown on the attached page 2 included herein and made a part herof, and page 3.

see lead case

RECEIVED
B.L.M. AZ STATE OFFICE

OCT 12 1979

10:00 A.M.

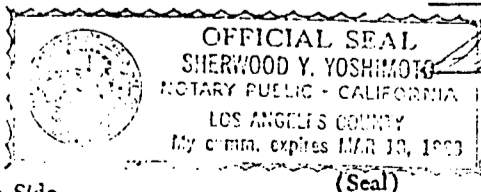
PHOENIX, ARIZONA Mining Claim-s. situated in
the Sig Miller Mountain Quail Cyn. & Sunshine Trail Mining District, County of Mohave
State of Arizona

(2) Such expenditure was made by or at the expense of Walter D. Greer, 28445 N. Oak Spring Cyn. Rd., Canyon Country Ca. 91351
the owner-s of the claim-s for the purpose of complying with the laws of the United States and of the State of Arizona pertaining to annual assessment work.

(3) The labor or improvements so performed or made during said assessment year are as follows:
Stripping quarry sites and road repairs more than 7 cubic yards of earth moved by dozer, said work was performed by J.J. Construction Co. of St. George, Utah for the benefit of Walter D. Greer, Etal.

Walter D. Greer
(Signature of Affiant)
28445 N. Oak Spring Cyn. Rd.
Residing at Canyon Country, Ca. 91351

Subscribed and Sworn to before me
August 17 19 79



Sherwood Y. Yoshimoto
NAME (TYPED OR PRINTED)
Notary Public in and for said State.

Footnotes 1 and 2: See Reverse Side.

RECORDING REQUEST

WALTER D. GREER

WHEN RECORDED MAIL TO

Name: Walter D. Greer
Street Address: 28445 N. Oak Spring Cyn. Rd.
City & State: Canyon Country, Ca. 91351

Indexed P. of L. 79-27609
PROOFED A MC 74033
Recorded at Phoenix
AUG 21 1979 - 8 00 AM
in book 566 of Official Records, Page s 538-540
Records of Mohave County, Arizona
Joan McCa
Deputy Recorder
300



(SPACE ABOVE THIS LINE FOR RECORDER'S USE)

PROOF OF ANNUAL LABOR

LODE OR PLACER:

STATE OF CALIFORNIA }
COUNTY OF LOS ANGELES } ss.

WALTER D. GREER, being first duly sworn, deposes and says:
(1) At least One Hundred Dollars (\$ 100.00) Dollars

worth of labor or improvements was performed or made during the assessment year beginning 12 o'clock noon of the first day of Sept., 1978 and ending on 12 o'clock noon of the first day of Sept., 1979 upon each of the following named placer mining claims:
Gypsum Hills Placer Claims numbering 1 through 27 inclusive:
Tip Top Gypsum Placer Claims numbering 1 through 24 inclusive: Gypsum Town Placer claims numbering 1 through 52 inclusive: Gypsum Dome Placer Claims numbering 1 through 23 inclusive: located in Section, Township and range and recorded in book and page as shown on the attached page 2 included herein and made a part herof, and page 3.

RECEIVED
B.L.M. AZ STATE OFFICE

see lead case

OCT 12 1979

10:00 A.M.

PHOENIX, ARIZONA

Mining Claims situated in

the Sig Miller Mountain Quail Cyn. & Sunshine Trail Mining District, County of Mohave State of Arizona

(2) Such expenditure was made by or at the expense of Walter D. Greer, 28445 N. Oak Spring Cyn. Rd., Canyon Country Ca. 91351

the owners of the claims for the purpose of complying with the laws of the United States and of the State of Arizona pertaining to annual assessment work.

(3) The labor or improvements so performed or made during said assessment year are as follows:
Stripping quarry sites and road repairs more than 7 cubic yards of earth moved by dozer, said work was performed by J.J. Construction Co. of St. George, Utah for the benefit of Walter D. Greer, Etal.

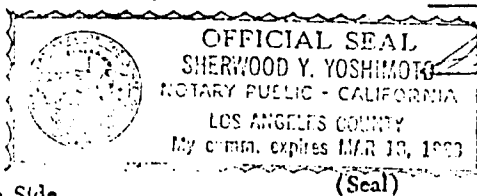
Walter D. Greer
(Signature of Affiant)

28445 N. Oak Spring Cyn. Rd.

Residing at Canyon Country, Ca. 91351

Subscribed and Sworn to before me

August 17, 1979



Sherwood Y. Yoshimoto
NAME (TYPED OR PRINTED)
Notary Public in and for said State.

Footnotes 1 and 2: See Reverse Side.

(Seal)


RECORDING REQUEST ⇒

WALTER D. GREER

WHEN RECORDED MAIL TO

Name: Walter D. Greer
Street Address: 28445 N. Oak Spring Cyn. Rd.
City & State: Canyon Country, Ca. 91351

Indexed P. of L. 79-27609
Recorded at Phoenix
566 of Official Records, Page s 538-540
Records of Mohave County, Arizona
AUG 21 1979 - 8 00 AM
Walter Greer
Joan McCa
Deputy Recorder



(SPACE ABOVE THIS LINE FOR RECORDER'S USE)

PROOF OF ANNUAL LABOR

LODE OR PLACER:

STATE OF CALIFORNIA } ss.
COUNTY OF LOS ANGELES

WALTER D. GREER, being first duly sworn, deposes and says:
(1) At least One Hundred Dollars (\$ 100.00) Dollars

worth of labor or improvements was performed or made during the assessment year beginning 12 o'clock noon of the first day of Sept., 1978 and ending on 12 o'clock noon of the first day of Sept., 1979 upon each of the following named placer mining claims:
Gypsum Hills Placer Claims numbering 1 through 27 inclusive:
Tip Top Gypsum Placer Claims numbering 1 through 24 inclusive: Gypsum Town Placer claims numbering 1 through 52 inclusive: Gypsum Dome Placer Claims numbering 1 through 23 inclusive: located in Section, Township and range and recorded in book and page as shown on the attached page 2 included herein and made a part herof, and page 3.

RECEIVED
B.L.M. AZ STATE OFFICE

see lead case

OCT 12 1979

10:00 A.M.

PHOENIX, ARIZONA Mining Claim-s. situated in
the Sig Miller Mountain Quail Cyn. & Sunshine Trail Mining District, County of Mohave,
State of Arizona

(2) Such expenditure was made by or at the expense of Walter D. Greer, 28445 N. Oak Spring Cyn. Rd., Canyon Country Ca. 91351

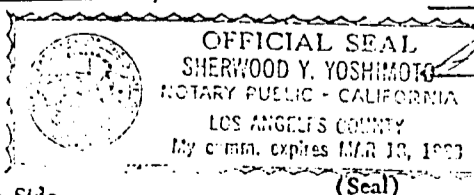
the owners of the claims for the purpose of complying with the laws of the United States and of the State of Arizona pertaining to annual assessment work.

(3) The labor or improvements so performed or made during said assessment year are as follows:
Stripping quarry sites and road repairs more than 7 cubic yards of earth moved by dozer, said work was performed by J.J. Construction Co. of St. George, Utah for the benefit of Walter D. Greer, Etal.

Walter D. Greer
(Signature of Affiant)

28445 N. Oak Spring Cyn. Rd.
Residing at Canyon Country, Ca. 91351

Subscribed and Sworn to before me
August 17, 1979



Sherwood Y. Yoshimoto
NAME (TYPED OR PRINTED)
Notary Public in and for said State.

Footnotes 1 and 2: See Reverse Side.


RECORDING REQUEST Y

WALTER D. GREER

WHEN RECORDED MAIL TO

Name: Walter D. Greer
Street Address: 28445 N. Oak Spring Cyn. Rd.
City & State: Canyon Country, Ca. 91351

Indexed P. of L. END 79-27699
RECORDED A MC 74035
Recorded at Request of Walter Greer
AUG 21 1979 - 8 00 AM
in book 566 of Official Records, Page s 538-540
Records of Mohave County, Arizona
Joan McCa
Deputy Recorder
300



(SPACE ABOVE THIS LINE FOR RECORDER'S USE)

PROOF OF ANNUAL LABOR

LODE OR PLACER 1

STATE OF CALIFORNIA } ss.
COUNTY OF LOS ANGELES }

WALTER D. GREER, being first duly sworn, deposes and says:

(1) At least One Hundred Dollars (\$ 100.00) Dollars

worth of labor or improvements was performed or made during the assessment year beginning 12 o'clock noon of the first day of Sept., 1978 and ending on 12 o'clock noon of the first day of Sept., 1979 upon each of the following named placer mining claims:

Gypsum Hills Placer Claims numbering 1 through 27 inclusive:
Tip Top Gypsum Placer Claims numbering 1 through 24 inclusive: Gypsum Town Placer claims numbering 1 through 52 inclusive: Gypsum Dome Placer Claims numbering 1 through 23 inclusive: located in Section, Township and range and recorded in book and page as shown on the attached page 2 included herein and made a part herof, and page 3.

see lead case

RECEIVED
B.L.M. AZ STATE OFFICE

OCT 12 1979

10:00 A.M.

PHOENIX, ARIZONA

Mining Claim-s. situated in

the Sig Miller Mountain Quail Cyn. & Sunshine Trail Mining District, County of Mohave, State of Arizona

(2) Such expenditure was made by or at the expense of Walter D. Greer, 28445 N. Oak Spring Cyn. Rd., Canyon Country Ca. 91351

the owner S of the claim s for the purpose of complying with the laws of the United States and of the State of Arizona pertaining to annual assessment work.

(3) The labor or improvements so performed or made during said assessment year are as follows:
Stripping quarry sites and road repairs more than 7 cubic yards of earth moved by dozer, said work was performed by J.J. Construction Co. of St. George, Utah for the benefit of Walter D. Greer, Etal.

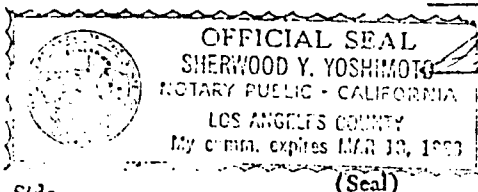
Walter D. Greer
(Signature of Affiant)

28445 N. Oak Spring Cyn. Rd.

Residing at Canyon Country, Ca. 91351

Subscribed and Sworn to before me

August 17, 1979



Sherwood Y. Yoshimoto
NAME (TYPED OR PRINTED)
Notary Public in and for said State.

Footnotes 1 and 2: See Reverse Side.

RECORDING REQUEST BY

WALTER D. GREER

WHEN RECORDED MAIL TO

Name: Walter D. Greer
Street Address: 28445 N. Oak Spring Cyn. Rd.
City & State: Canyon Country, Ca. 91351

INDEXED
79-27609
RECORDED
A MC 74036
Recorded at Request of Walter Greer
AUG 21 1979 - 8 00 AM
in book 566 of Official Records, Page s 538-540
Records of Mohave County, Arizona
Joan McC...
Clayton
Deputy Recorder



(SPACE ABOVE THIS LINE FOR RECORDER'S USE)

PROOF OF ANNUAL LABOR

LODE OR PLACER

STATE OF CALIFORNIA } ss.
COUNTY OF LOS ANGELES }

WALTER D. GREER, being first duly sworn, deposes and says:
(1) At least One Hundred Dollars (\$ 100.00) Dollars

worth of labor or improvements was performed or made during the assessment year beginning 12 o'clock noon of the first day of Sept., 1978 and ending on 12 o'clock noon of the first day of Sept., 1979 upon each of the following named placer mining claims:
Gypsum Hills Placer Claims numbering 1 through 27 inclusive:
Tip Top Gypsum Placer Claims numbering 1 through 24 inclusive: Gypsum Town Placer claims numbering 1 through 52 inclusive: Gypsum Dome Placer Claims numbering 1 through 23 inclusive: located in Section, Township and range and recorded in book and page as shown on the attached page 2 included herein and made a part herof, and page 3.

see lead case

RECEIVED
B.L.M. AZ STATE OFFICE

OCT 12 1979

10:00 A.M.

PHOENIX, ARIZONA

Mining Claim-s. situated in

the Sig Miller Mountain Quail Cyn. & Sunshine Trail Mining District, County of Mohave, State of Arizona

(2) Such expenditure was made by or at the expense of Walter D. Greer, 28445 N. Oak Spring Cyn. Rd., Canyon Country Ca. 91351

the owner s of the claim s for the purpose of complying with the laws of the United States and of the State of Arizona pertaining to annual assessment work.

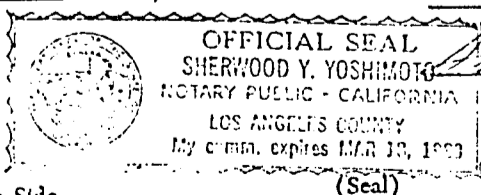
(3) The labor or improvements so performed or made during said assessment year are as follows:
Stripping quarry sites and road repairs more than 7 cubic yards of earth moved by dozer, said work was performed by J.J. Construction Co. of St. George, Utah for the benefit of Walter D. Greer, Etal.

Walter D. Greer
(Signature of Affiant)

28445 N. Oak Spring Cyn. Rd.

Residing at Canyon Country, Ca. 91351

Subscribed and Sworn to before me
August 17, 1979



Sherwood Y. Yoshimoto
NAME (TYPED OR PRINTED)
Notary Public in and for said State.

Footnotes 1 and 2: See Reverse Side.

RECORDING REQUEST BY

WALTER D. GREER

WHEN RECORDED MAIL TO

Name: Walter D. Greer
Street Address: 28445 N. Oak Spring Cyn. Rd.
City & State: Canyon Country, Ca. 91351

INDEXED P. OF COUNTY 79-27609 ED
Recorded at Request of Walter Greer
AUG 21 7 14 03 AM 1979
in book 566 of Official Records, Page s 538-540

Records of Mohave County, Arizona

Juan McCa



Deputy Recorder

(SPACE ABOVE THIS LINE FOR RECORDER'S USE)

PROOF OF ANNUAL LABOR

LODE OR PLACER

STATE OF CALIFORNIA } ss.
COUNTY OF LOS ANGELES }

WALTER D. GREER

being first duly sworn, deposes and says:

(1) At least One Hundred Dollars (\$ 100.00) Dollars

worth of labor or improvements was performed or made during the assessment year beginning 12 o'clock noon of the first day of Sept., 1978 and ending on 12 o'clock noon of the first day of Sept., 1979 upon each of the following named placer mining claims:

Gypsum Hills Placer Claims numbering 1 through 27 inclusive:

Tip Top Gypsum Placer Claims numbering 1 through 24 inclusive: Gypsum Town

Placer claims numbering 1 through 52 inclusive: Gypsum Dome Placer

Claims numbering 1 through 23 inclusive: located in Section, Township

and range and recorded in book and page as shown on the attached page

2 included herein and made a part herof, and page 3.

see lead case

RECEIVED
B.L.M. AZ STATE OFFICE

OCT 12 1979

10:00 A.M.

PHOENIX, ARIZONA

Mining Claim-s. situated in

the Sig Miller Mountain Quail Cyn. & Sunshine Trail
State of Arizona

Mining District, County of Mohave

(2) Such expenditure was made by or at the expense of Walter D. Greer, 28445 N. Oak

Spring Cyn. Rd., Canyon Country Ca. 91351

the owners of the claims for the purpose of complying with the laws of the United States and of the State of Arizona pertaining to annual assessment work.

(3) The labor or improvements so performed or made during said assessment year are as follows:

Stripping quarry sites and road repairs more than 7 cubic yards of earth moved by dozer, said work was performed by J.J. Construction Co. of St. George, Utah for the benefit of Walter D. Greer, Etal.

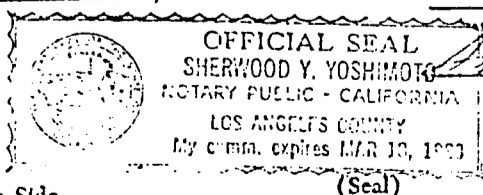
Walter D. Greer
(Signature of Affiant)

28445 N. Oak Spring Cyn. Rd.

Residing at Canyon Country, Ca. 91351

Subscribed and Sworn to before me

August 17, 1979



NAME (TYPED OR PRINTED)
Notary Public in and for said State.

Footnotes 1 and 2: See Reverse Side.

RECORDING REQUEST BY

WALTER D. GREER

WHEN RECORDED MAIL TO

Name: Walter D. Greer
Street Address: 28445 N. Oak Spring Cyn. Rd.
City & State: Canyon Country, Ca. 91351

INDEXED P. 67 79-27689 FILED
PROOFED A MC 74038
Recorded at Request of Walter Greer
AUG 21 1979 - 8 00 AM

in book 566 of Official Records, Page s 538-540
Records of Mohave County, Arizona
Deputy Recorder: Jean McCa
310



(SPACE ABOVE THIS LINE FOR RECORDER'S USE)

PROOF OF ANNUAL LABOR

LODE OR PLACER

STATE OF CALIFORNIA }
COUNTY OF LOS ANGELES } ss.

WALTER D. GREER, being first duly sworn, deposes and says:
(1) At least One Hundred Dollars (\$ 100.00) Dollars

worth of labor or improvements was performed or made during the assessment year beginning 12 o'clock noon of the first day of Sept., 1978 and ending on 12 o'clock noon of the first day of Sept., 1979 upon each of the following named placer mining claims:
Gypsum Hills Placer Claims numbering 1 through 27 inclusive:
Tip Top Gypsum Placer Claims numbering 1 through 24 inclusive: Gypsum Town Placer claims numbering 1 through 52 inclusive: Gypsum Dome Placer Claims numbering 1 through 23 inclusive: located in Section, Township and range and recorded in book and page as shown on the attached page 2 included herein and made a part herof, and page 3.

see lead case.

RECEIVED
B.L.M. AZ STATE OFFICE

OCT 12 1979

10:00 A.M.

PHOENIX, ARIZONA

Mining Claim-s. situated in

the Sig Miller Mountain Quail Cyn. & Sunshine Trail Mining District, County of Mohave, State of Arizona

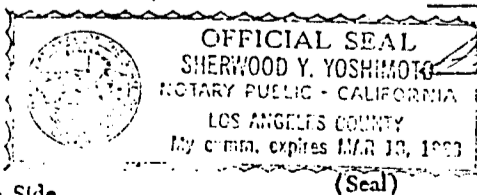
(2) Such expenditure was made by or at the expense of Walter D. Greer, 28445 N. Oak Spring Cyn. Rd., Canyon Country Ca. 91351

the owner-s of the claim-s for the purpose of complying with the laws of the United States and of the State of Arizona pertaining to annual assessment work.

(3) The labor or improvements so performed or made during said assessment year are as follows:
Stripping quarry sites and road repairs more than 7 cubic yards of earth moved by dozer, said work was performed by J.J. Construction Co. of St. George, Utah for the benefit of Walter D. Greer, Etal.

Walter D. Greer
(Signature of Affiant)
28445 N. Oak Spring Cyn. Rd.
Residing at Canyon Country, Ca. 91351

Subscribed and Sworn to before me
August 17, 1979



Sherwood Y. Yoshimoto
NAME (TYPED OR PRINTED)
Notary Public in and for said State.

Footnotes 1 and 2: See Reverse Side.

RECORDING REQUEST

WALTER D. GREER

WHEN RECORDED MAIL TO

Name: Walter D. Greer
Street Address: 28445 N. Oak Spring Cyn. Rd.
City & State: Canyon Country, Ca. 91351

Indexed P. of to END 79-27609
PROCEED MC 74039
Recorded at Request of Walter Greer
AUG 21 1979 - 8 00 AM
in book 566 or Official Records, Page s 538-540

Records of Mohave County, Arizona

Jean McCa



Deputy Recorder

(SPACE ABOVE THIS LINE FOR RECORDER'S USE)

PROOF OF ANNUAL LABOR

LODE OR PLACER

STATE OF CALIFORNIA } ss.
COUNTY OF LOS ANGELES }

WALTER D. GREER

being first duly sworn, deposes and says:

(1) At least One Hundred Dollars (\$ 100.00) Dollars

worth of labor or improvements was performed or made during the assessment year beginning 12 o'clock noon of the first day of Sept., 1978 and ending on 12 o'clock noon of the first day of Sept., 1979 upon each of the following named placer mining claims:

Gypsum Hills Placer Claims numbering 1 through 27 inclusive:
Tip Top Gypsum Placer Claims numbering 1 through 24 inclusive: Gypsum Town Placer claims numbering 1 through 52 inclusive: Gypsum Dome Placer Claims numbering 1 through 23 inclusive: located in Section, Township and range and recorded in book and page as shown on the attached page 2 included herein and made a part herof, and page 3.

see lead case

RECEIVED
B.L.M. AZ STATE OFFICE

OCT 12 1979

10:00 A.M.

PHOENIX, ARIZONA

Mining Claim-s. situated in

the Sig Miller Mountain Quail Cyn. & Sunshine Trail
State of Arizona

Mining District, County of Mohave

(2) Such expenditure was made by or at the expense of Walter D. Greer, 28445 N. Oak

Spring Cyn. Rd., Canyon Country Ca. 91351

the owner S of the claim S for the purpose of complying with the laws of the United States and of the State of Arizona pertaining to annual assessment work.

(3) The labor or improvements so performed or made during said assessment year are as follows:

Stripping quarry sites and road repairs more than 7 cubic yards of earth moved by dozer, said work was performed by J.J. Construction Co. of St. George, Utah for the benefit of Walter D. Greer, Etal.

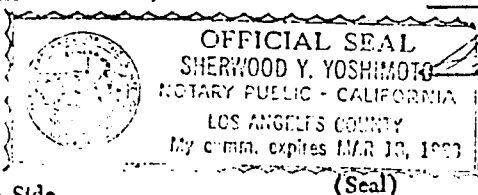
Walter D. Greer
(Signature of Affiant)

28445 N. Oak Spring Cyn. Rd.

Residing at Canyon Country, Ca. 91351

Subscribed and Sworn to before me

August 17, 1979



Sherwood Y. Yoshimoto
NAME (TYPED OR PRINTED)
Notary Public in and for said State.

Footnotes 1 and 2: See Reverse Side.

(Seal)

RECORDING REQUEST BY

WALTER D. GREER

WHEN RECORDED MAIL TO

Name
Street
Address
City &
State

Walter D. Greer
28445 N. Oak Spring Cyn. Rd.
Canyon Country, Ca. 91351

PROOFED P. OF LABOR 79-27609 FILED
PROOFED A MC 74040
Recorded at Request of Walter Greer
AUG 21 1979 - 8 00 AM

in book 566 of Official Records, Page s 538-540

Records of Mohave County, Arizona

Juan McCa



(SPACE ABOVE THIS LINE FOR RECORDER'S USE)

PROOF OF ANNUAL LABOR

LODE OR PLACER:

STATE OF CALIFORNIA } ss.
COUNTY OF LOS ANGELES }

WALTER D. GREER

being first duly sworn, deposes and says:

(1) At least One Hundred Dollars (\$ 100.00) Dollars

worth of labor or improvements was performed or made during the assessment year beginning 12 o'clock noon of the first day of Sept., 1978 and ending on 12 o'clock noon of the first day of Sept., 1979 upon each of the following named placer mining claims:

Gypsum Hills Placer Claims numbering 1 through 27 inclusive:
Tip Top Gypsum Placer Claims numbering 1 through 24 inclusive: Gypsum Town Placer claims numbering 1 through 52 inclusive: Gypsum Dome Placer Claims numbering 1 through 23 inclusive: located in Section, Township and range and recorded in book and page as shown on the attached page 2 included herein and made a part herof, and page 3.

see lead case

RECEIVED
B.L.M. AZ STATE OFFICE

OCT 12 1979

10:00 A.M.

PHOENIX, ARIZONA

Mining Claim-s. situated in

the Sig Miller Mountain Quail Cyn. & Sunshine Trail Mining District, County of Mohave, State of Arizona

(2) Such expenditure was made by or at the expense of Walter D. Greer, 28445 N. Oak Spring Cyn. Rd., Canyon Country Ca. 91351

the owners of the claims for the purpose of complying with the laws of the United States and of the State of Arizona pertaining to annual assessment work.

(3) The labor or improvements so performed or made during said assessment year are as follows:

Stripping quarry sites and road repairs more than 7 cubic yards of earth moved by dozer, said work was performed by J.J. Construction Co. of St. George, Utah for the benefit of Walter D. Greer, Etal.

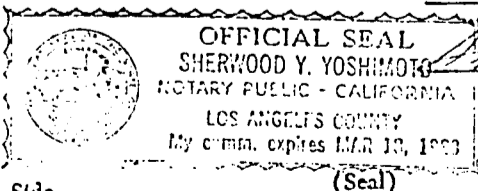
Walter D. Greer
(Signature of Affiant)

28445 N. Oak Spring Cyn. Rd.

Residing at Canyon Country, Ca. 91351

Subscribed and Sworn to before me

August 17 1979



Sherwood Y. Yoshimoto
NAME (TYPED OR PRINTED)
Notary Public in and for said State.

Footnotes 1 and 2: See Reverse Side.

(Seal)

RECORDING REQUEST BY

WALTER D. GREER

WHEN RECORDED MAIL TO

Name: Walter D. Greer
Street Address: 28445 N. Oak Spring Cyn. Rd.
City & State: Canyon Country, Ca. 91351

Indexed P. of L. ENT ED 79-27639 PROOFED A MC 7104
Recorded at Request of Walter Greer
AUG 21 1979 - 8 00 AM
in book 566 or Official Records, Page s 538-540
Records of Mohave County, Arizona
Joan McC...
Colanmontane
Deputy Recorder



(SPACE ABOVE THIS LINE FOR RECORDER'S USE)

PROOF OF ANNUAL LABOR

LODE OR PLACER 1

STATE OF CALIFORNIA } ss.
COUNTY OF LOS ANGELES

WALTER D. GREER, being first duly sworn, deposes and says:

(1) At least One Hundred Dollars (\$ 100.00) Dollars

worth of labor or improvements was performed or made during the assessment year beginning 12 o'clock noon of the first day of Sept., 1978 and ending on 12 o'clock noon of the first day of Sept., 1979 upon each of the following named placer mining claims:

Gypsum Hills Placer Claims numbering 1 through 27 inclusive:
Tip Top Gypsum Placer Claims numbering 1 through 24 inclusive: Gypsum Town Placer claims numbering 1 through 52 inclusive: Gypsum Dome Placer Claims numbering 1 through 23 inclusive: located in Section, Township and range and recorded in book and page as shown on the attached page 2 included herein and made a part herof, and page 3.

see lead case

RECEIVED
B.L.M. AZ STATE OFFICE

OCT 12 1979

10:00 A.M.

PHOENIX, ARIZONA

Mining Claim-s. situated in

the Sig Miller Mountain Quail Cyn. & Sunshine Trail Mining District, County of Mohave, State of Arizona

(2) Such expenditure was made by or at the expense of Walter D. Greer, 28445 N. Oak Spring Cyn. Rd., Canyon Country Ca. 91351, the owner S of the claim S for the purpose of complying with the laws of the United States and of the State of Arizona pertaining to annual assessment work.

(3) The labor or improvements so performed or made during said assessment year are as follows:
Stripping quarry sites and road repairs more than 7 cubic yards of earth moved by dozer, said work was performed by J.J. Construction Co. of St. George, Utah for the benefit of Walter D. Greer, Etal.

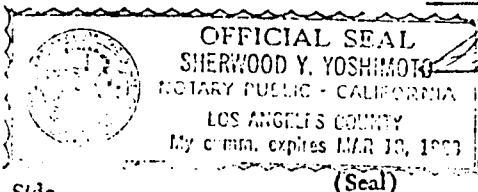
Walter D. Greer
(Signature of Affiant)

28445 N. Oak Spring Cyn. Rd.

Residing at Canyon Country, Ca. 91351

Subscribed and Sworn to before me

August 17 1979



Sherwood Y. Yoshimoto
NAME (TYPED OR PRINTED)
Notary Public in and for said State.

Footnotes 1 and 2: See Reverse Side.

(Seal)


RECORDING REQUEST BY

WALTER D. GREER

WHEN RECORDED MAIL TO

Name: Walter D. Greer
Street Address: 28445 N. Oak Spring Cyn. Rd.
City & State: Canyon Country, Ca. 91351

INDEXED P. 67
79-27669 PH. ED
Recorded at Request of Walter Greer
AUG 21 1979 - 8 00 AM
in bco' 566 of Official Records, Page s 538-540
Records of Mohave County, Arizona
Joan McC...
Deputy Recorder
310



SPACE ABOVE THIS LINE FOR RECORDER'S USE

PROOF OF ANNUAL LABOR

LODE OR PLACER

STATE OF CALIFORNIA }
COUNTY OF LOS ANGELES } ss.

WALTER D. GREER, being first duly sworn, deposes and says:

(1) At least One Hundred Dollars (\$ 100.00) Dollars

worth of labor or improvements was performed or made during the assessment year beginning 12 o'clock noon of the first day of Sept., 1978 and ending on 12 o'clock noon of the first day of Sept., 1979 upon each of the following named placer mining claims:

Gypsum Hills Placer Claims numbering 1 through 27 inclusive:
Tip Top Gypsum Placer Claims numbering 1 through 24 inclusive: Gypsum Town Placer claims numbering 1 through 52 inclusive: Gypsum Dome Placer Claims numbering 1 through 23 inclusive: located in Section, Township and range and recorded in book and page as shown on the attached page, 2 included herein and made a part herof, and page 3.

see lead case

RECEIVED
B.L.M. AZ STATE OFFICE

OCT 12 1979

10:00 A.M.

PHOENIX, ARIZONA

Mining Claim-s. situated in

the Sig Miller Mountain Quail Cyn. & Sunshine Trail Mining District, County of Mohave State of Arizona

(2) Such expenditure was made by or at the expense of Walter D. Greer, 28445 N. Oak Spring Cyn. Rd., Canyon Country Ca. 91351

the owner-s of the claim-s for the purpose of complying with the laws of the United States and of the State of Arizona pertaining to annual assessment work.

(3) The labor or improvements so performed or made during said assessment year are as follows:

Stripping quarry sites and road repairs more than 7 cubic yards of earth moved by dozer, said work was performed by J.J. Construction Co. of St. George, Utah for the benefit of Walter D. Greer, Etal.

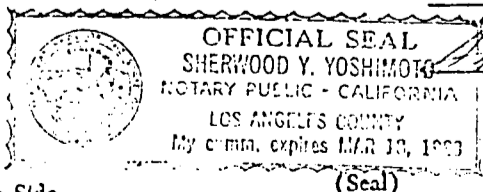
Walter D. Greer
(Signature of Affiant)

28445 N. Oak Spring Cyn. Rd.

Residing at Canyon Country, Ca. 91351

Subscribed and Sworn to before me

August 17, 1979



Sherwood Y. Yoshimoto
NAME (TYPED OR PRINTED)
Notary Public in and for said State.

Footnotes 1 and 2: See Reverse Side.

RECORDING REQUEST

WALTER D. GREER

WHEN RECORDED MAIL TO

Name: Walter D. Greer
Street Address: 28445 N. Oak Spring Cyn. Rd.
City & State: Canyon Country, Ca. 91351

Indexed P. of L. 79-27639 INDEXED A MC 74043

Recorded at Perist 566 of Official Records, Page s 538-540
Records of Mohave County, Arizona
AUG 21 1979 - 8 00 AM

Juan McCa
Deputy Recorder



SPACE ABOVE THIS LINE FOR RECORDER'S USE

PROOF OF ANNUAL LABOR

LODE OR PLACER

STATE OF CALIFORNIA } ss.
COUNTY OF LOS ANGELES

WALTER D. GREER

being first duly sworn, deposes and says:

(1) At least One Hundred Dollars (\$ 100.00) Dollars

worth of labor or improvements was performed or made during the assessment year beginning 12 o'clock noon of the first day of Sept., 1978 and ending on 12 o'clock noon of the first day of Sept., 1979 upon each of the following named placer mining claims:
Gypsum Hills Placer Claims numbering 1 through 27 inclusive:
Tip Top Gypsum Placer Claims numbering 1 through 24 inclusive: Gypsum Town Placer claims numbering 1 through 52 inclusive: Gypsum Dome Placer Claims numbering 1 through 23 inclusive: located in Section, Township and range and recorded in book and page as shown on the attached page 2 included herein and made a part herof, and page 3.

see lead case

RECEIVED
B.L.M. AZ STATE OFFICE

OCT 12 1979

10:00 A.M.

PHOENIX, ARIZONA

Mining Claims situated in

the Sig Miller Mountain Quail Cyn. & Sunshine Trail Mining District, County of Mohave State of Arizona

(2) Such expenditure was made by or at the expense of Walter D. Greer, 28445 N. Oak

Spring Cyn. Rd., Canyon Country Ca. 91351

the owners of the claims for the purpose of complying with the laws of the United States and of the State of Arizona pertaining to annual assessment work.

(3) The labor or improvements so performed or made during said assessment year are as follows:

Stripping quarry sites and road repairs more than 7 cubic yards of earth moved by dozer, said work was performed by J.J. Construction Co. of St. George, Utah for the benefit of Walter D. Greer, Etal.

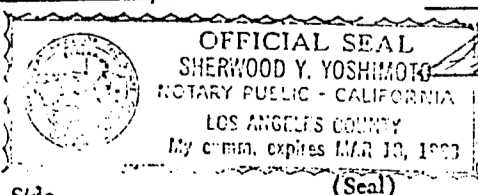
Walter D. Greer
(Signature of Affiant)

28445 N. Oak Spring Cyn. Rd.

Residing at Canyon Country, Ca. 91351

Subscribed and Sworn to before me

August 17, 1979



Sherwood Y. Yoshimoto
NAME (TYPED OR PRINTED)
Notary Public in and for said State.

Footnotes 1 and 2: See Reverse Side.

(Seal)

RECORDING REQUEST BY

WALTER D. GREER

WHEN RECORDED MAIL TO

Name
Street
Address
City &
State

Walter D. Greer
28445 N. Oak Spring Cyn. Rd.
Canyon Country, Ca. 91351

Indexed P. of L. 79-27609 ED
Recorded at Phoenix, AZ
AUG 21 1979 - 8 00 AM
HITOEAD MC 74044
Walter Greer
566 of Official Records, Page s 538-540
Records of Mohave County, Arizona

Jean McCa

Deputy Recorder



(SPACE ABOVE THIS LINE FOR RECORDER'S USE)

PROOF OF ANNUAL LABOR

LODE OR PLACER:

STATE OF CALIFORNIA } ss.
COUNTY OF LOS ANGELES

WALTER D. GREER

being first duly sworn, deposes and says:

(1) At least One Hundred Dollars (\$ 100.00) Dollars

worth of labor or improvements was performed or made during the assessment year beginning 12 o'clock noon of the first day of Sept., 1978 and ending on 12 o'clock noon of the first day of Sept., 1979 upon each of the following named placer mining claims:
Gypsum Hills Placer Claims numbering 1 through 27 inclusive:
Tip Top Gypsum Placer Claims numbering 1 through 24 inclusive: Gypsum Town Placer claims numbering 1 through 52 inclusive: Gypsum Dome Placer Claims numbering 1 through 23 inclusive: located in Section, Township and range and recorded in book and page as shown on the attached page 2 included herein and made a part herof, and page 3.

see lead case

RECEIVED
B.L.M. AZ STATE OFFICE

OCT 12 1979

10:00 A.M.

PHOENIX, ARIZONA

Mining Claim-s. situated in

the Sig Miller Mountain Quail Cyn. & Sunshine Trail Mining District, County of Mohave, State of Arizona

(2) Such expenditure was made by or at the expense of Walter D. Greer, 28445 N. Oak Spring Cyn. Rd., Canyon Country Ca. 91351

the owner-s of the claim-s for the purpose of complying with the laws of the United States and of the State of Arizona pertaining to annual assessment work.

(3) The labor or improvements so performed or made during said assessment year are as follows:
Stripping quarry sites and road repairs more than 7 cubic yards of earth moved by dozer, said work was performed by J.J. Construction Co. of St. George, Utah for the benefit of Walter D. Greer, Etal.

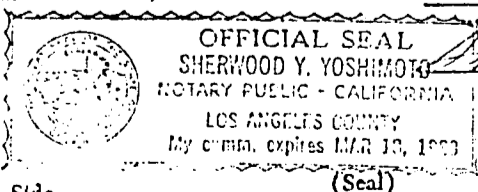
Walter D. Greer
(Signature of Affiant)

28445 N. Oak Spring Cyn. Rd.

Residing at Canyon Country, Ca. 91351

Subscribed and Sworn to before me

August 17, 1979



Sherwood Y. Yoshimoto
NAME (TYPED OR PRINTED)
Notary Public in and for said State.

Footnotes 1 and 2: See Reverse Side.

RECORDING REQUEST BY

WALTER D. GREER

WHEN RECORDED MAIL TO

Name
Street
Address
City &
State

Walter D. Greer
28445 N. Oak Spring Cyn. Rd.
Canyon Country, Ca. 91351

Indexed P. of L. ENT - ED
79-27699

Recorded at Request of

Walter Greer
AUG 21 1979 - 8 00 AM

in book 566 of Official Records, Page s 538-540

Records of Mohave County, Arizona

Jean McCa



(SPACE ABOVE THIS LINE FOR RECORDER'S USE)

PROOF OF ANNUAL LABOR

LODE OR PLACER

STATE OF CALIFORNIA } ss.
COUNTY OF LOS ANGELES

WALTER D. GREER

being first duly sworn, deposes and says:

(1) At least One Hundred Dollars (\$ 100.00) Dollars

worth of labor or improvements was performed or made during the assessment year beginning 12 o'clock noon of the first day of Sept., 1978 and ending on 12 o'clock noon of the first day of Sept., 1979 upon each of the following named placer mining claims:
Gypsum Hills Placer Claims numbering 1 through 27 inclusive:
Tip Top Gypsum Placer Claims numbering 1 through 24 inclusive: Gypsum Town Placer claims numbering 1 through 52 inclusive: Gypsum Dome Placer Claims numbering 1 through 23 inclusive: located in Section, Township and range and recorded in book and page as shown on the attached page 2 included herein and made a part herof, and page 3.

see lead case

RECEIVED
B.L.M. AZ STATE OFFICE

OCT 12 1979

10:00 A.M.

PHOENIX, ARIZONA

Mining Claim-s. situated in

the Sig Miller Mountain Quail Cyn. & Sunshine Trail
State of Arizona

Mining District, County of Mohave

(2) Such expenditure was made by or at the expense of Walter D. Greer, 28445 N. Oak

Spring Cyn. Rd., Canyon Country Ca. 91351

the owner-s of the claim-s for the purpose of complying with the laws of the United States and of the State of Arizona pertaining to annual assessment work.

(3) The labor or improvements so performed or made during said assessment year are as follows:

Stripping quarry sites and road repairs more than 7 cubic yards of earth moved by dozer, said work was performed by J.J. Construction Co. of St. George, Utah for the benefit of Walter D. Greer, Etal.

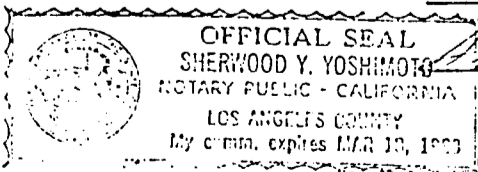
Walter D. Greer
(Signature of Affiant)

28445 N. Oak Spring Cyn. Rd.

Residing at Canyon Country, Ca. 91351

Subscribed and Sworn to before me

August 17 1979



NAME (TYPED OR PRINTED)
Notary Public in and for said State.

Footnotes 1 and 2: See Reverse Side.

(Seal)

RECORDING REQUEST

WALTER D. GREER

WHEN RECORDED MAIL TO

Name
Street
Address
City &
State

Walter D. Greer
28445 N. Oak Spring Cyn. Rd.
Canyon Country, Ca. 91351

INDEXED P. 67 END ED
79-27639
FILED A MC 74046
Recorded at Request of Walter Greer
AUG 21 1979 - 8 00 AM

in book 566 of Official Records, Page s 538-540
Records of Mohave County, Arizona
Joan McCa
Deputy Recorder
310



(SPACE ABOVE THIS LINE FOR RECORDER'S USE)

PROOF OF ANNUAL LABOR

LODE OR PLACER 1

STATE OF CALIFORNIA } ss.
COUNTY OF LOS ANGELES }

WALTER D. GREER, being first duly sworn, deposes and says:
(1) At least One Hundred Dollars (\$ 100.00) Dollars

worth of labor or improvements was performed or made during the assessment year beginning 12 o'clock noon of the first day of Sept., 1978 and ending on 12 o'clock noon of the first day of Sept., 1979 upon each of the following named placer mining claims:
Gypsum Hills Placer Claims numbering 1 through 27 inclusive:
Tip Top Gypsum Placer Claims numbering 1 through 24 inclusive: Gypsum Town Placer claims numbering 1 through 52 inclusive: Gypsum Dome Placer Claims numbering 1 through 23 inclusive: located in Section, Township and range and recorded in book and page as shown on the attached page 2 included herein and made a part herof, and page 3.

see lead case

RECEIVED
B.L.M. AZ STATE OFFICE

OCT 12 1979

10:00 A.M.

PHOENIX, ARIZONA

Mining Claim-s. situated in

the Sig Miller Mountain Quail Cyn. & Sunshine Trail Mining District, County of Mohave, State of Arizona

(2) Such expenditure was made by or at the expense of Walter D. Greer, 28445 N. Oak Spring Cyn. Rd., Canyon Country Ca. 91351, the owner-s. of the claim-s. for the purpose of complying with the laws of the United States and of the State of Arizona pertaining to annual assessment work.

(3) The labor or improvements so performed or made during said assessment year are as follows:
Stripping quarry sites and road repairs more than 7 cubic yards of earth moved by dozer, said work was performed by J.J. Construction Co. of St. George, Utah for the benefit of Walter D. Greer, Etal.

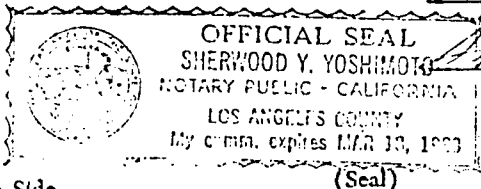
Walter D. Greer
(Signature of Affiant)

28445 N. Oak Spring Cyn. Rd.

Residing at Canyon Country, Ca. 91351

Subscribed and Sworn to before me

August 17, 1979



Sherwood Y. Yoshimoto
NAME (TYPED OR PRINTED)
Notary Public in and for said State.

Footnotes 1 and 2: See Reverse Side.

RECORDING REQUEST BY

WALTER D. GREER

WHEN RECORDED MAIL TO

INDEXED 79-27609 HOOFFED A MC 74047
Recorded at Request of Walter Greer
AUG 21 1979 - 8 00 AM

in book 566 of Official Records, Page s 538-540
Records of Mohave County, Arizona

Name Walter D. Greer
Street Address 28445 N. Oak Spring Cyn. Rd.
City & State Canyon Country, Ca. 91351

Joan McC
Deputy Recorder



SPACE ABOVE THIS LINE FOR RECORDER'S USE

PROOF OF ANNUAL LABOR

LODE OR PLACER

STATE OF CALIFORNIA }
COUNTY OF LOS ANGELES } ss.

WALTER D. GREER, being first duly sworn, deposes and says:
(1) At least One Hundred Dollars (\$ 100.00) Dollars

worth of labor or improvements was performed or made during the assessment year beginning 12 o'clock noon of the first day of Sept., 1978 and ending on 12 o'clock noon of the first day of Sept., 1979 upon each of the following named placer mining claims:
Gypsum Hills Placer Claims numbering 1 through 27 inclusive:
Tip Top Gypsum Placer Claims numbering 1 through 24 inclusive: Gypsum Town Placer claims numbering 1 through 52 inclusive: Gypsum Dome Placer Claims numbering 1 through 23 inclusive: located in Section, Township and range and recorded in book and page as shown on the attached page 2 included herein and made a part herof, and page 3.

RECEIVED
B.L.M. AZ STATE OFFICE

see lead case

OCT 12 1979

10:00 A.M.

PHOENIX, ARIZONA

Mining Claim-s. situated in

the Sig Miller Mountain Quail Cyn. & Sunshine Trail Mining District, County of Mohave, State of Arizona

(2) Such expenditure was made by or at the expense of Walter D. Greer, 28445 N. Oak Spring Cyn. Rd., Canyon Country Ca. 91351

the owner-s of the claim-s for the purpose of complying with the laws of the United States and of the State of Arizona pertaining to annual assessment work.

(3) The labor or improvements so performed or made during said assessment year are as follows:
Stripping quarry sites and road repairs more than 7 cubic yards of earth moved by dozer, said work was performed by J.J. Construction Co. of St. George, Utah for the benefit of Walter D. Greer, Etal.

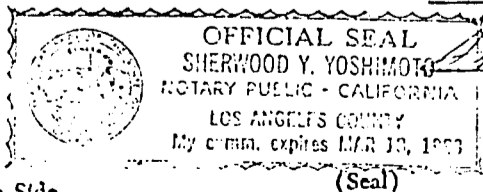
Walter D. Greer
(Signature of Affiant)

28445 N. Oak Spring Cyn. Rd.

Residing at Canyon Country, Ca. 91351

Subscribed and Sworn to before me

August 17, 1979



Sherwood Y. Yoshimoto
NAME (TYPED OR PRINTED)
Notary Public in and for said State.

Footnotes 1 and 2: See Reverse Side.

(Seal)

RECORDING REQUEST BY

WALTER D. GREER

WHEN RECORDED MAIL TO

Name: Walter D. Greer
Street Address: 28445 N. Oak Spring Cyn. Rd.
City & State: Canyon Country, Ca. 91351

Recorded at Phoenix 79-27609
74848
Walter Greer
AUG 21 1979 - 8 00 AM
566 of Official Records, Page s 538-540
Records of Mohave County, Arizona
Joan McC...
Deputy Recorder
300



(SPACE ABOVE THIS LINE FOR RECORDER'S USE)

PROOF OF ANNUAL LABOR

LODE OR PLACER

STATE OF CALIFORNIA }
COUNTY OF LOS ANGELES } ss.

WALTER D. GREER, being first duly sworn, deposes and says:
(1) At least One Hundred Dollars (\$ 100.00) Dollars

worth of labor or improvements was performed or made during the assessment year beginning 12 o'clock noon of the first day of Sept., 1978 and ending on 12 o'clock noon of the first day of Sept., 1979 upon each of the following named placer mining claims:
Gypsum Hills Placer Claims numbering 1 through 27 inclusive:
Tip Top Gypsum Placer Claims numbering 1 through 24 inclusive: Gypsum Town Placer claims numbering 1 through 52 inclusive: Gypsum Dome Placer Claims numbering 1 through 23 inclusive: located in Section, Township and range and recorded in book and page as shown on the attached page 2 included herein and made a part herof, and page 3.

see lead case

RECEIVED
B.L.M. AZ STATE OFFICE

OCT 12 1979

10:00 A.M.

PHOENIX, ARIZONA

Mining Claim-s situated in

the Sig Miller Mountain Quail Cyn. & Sunshine Trail Mining District, County of Mohave, State of Arizona

(2) Such expenditure was made by or at the expense of Walter D. Greer, 28445 N. Oak Spring Cyn. Rd., Canyon Country Ca. 91351

the owners of the claims for the purpose of complying with the laws of the United States and of the State of Arizona pertaining to annual assessment work.

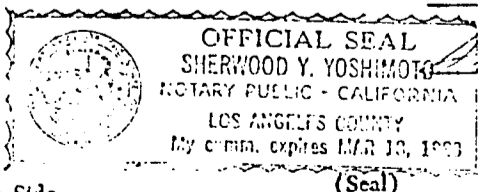
(3) The labor or improvements so performed or made during said assessment year are as follows:
Stripping quarry sites and road repairs more than 7 cubic yards of earth moved by dozer, said work was performed by J.J. Construction Co. of St. George, Utah for the benefit of Walter D. Greer, Etal.

Walter D. Greer
(Signature of Affiant)

28445 N. Oak Spring Cyn. Rd.

Residing at Canyon Country, Ca. 91351

Subscribed and Sworn to before me
August 17, 1979



Sherwood Y. Yoshimoto
NAME (TYPED OR PRINTED)
Notary Public in and for said State.

Footnotes 1 and 2: See Reverse Side.

RECORDING REQUEST BY

WALTER D. GREER

WHEN RECORDED MAIL TO

Name: Walter D. Greer
Street Address: 28445 N. Oak Spring Cyn. Rd.
City & State: Canyon Country, Ca. 91351

INDEXED P. OF ENCL. ED 79-27609 MC 74049
Recorded at Request of Walter Greer
AUG 21 1979 - 8 00 AM

in book 566 of Official Records, Page s 538-540
Records of Mohave County, Arizona
Joan McCa
County Recorder



(SPACE ABOVE THIS LINE FOR RECORDER'S USE)

PROOF OF ANNUAL LABOR

LODE OR PLACER 1

STATE OF CALIFORNIA }
COUNTY OF LOS ANGELES } ss.

WALTER D. GREER, being first duly sworn, deposes and says:
(1) At least One Hundred Dollars (\$ 100.00) Dollars

worth of labor or improvements was performed or made during the assessment year beginning 12 o'clock noon of the first day of Sept., 1978 and ending on 12 o'clock noon of the first day of Sept., 1979 upon each of the following named placer mining claims:
Gypsum Hills Placer Claims numbering 1 through 27 inclusive:
Tip Top Gypsum Placer Claims numbering 1 through 24 inclusive: Gypsum Town Placer claims numbering 1 through 52 inclusive: Gypsum Dome Placer Claims numbering 1 through 23 inclusive: located in Section, Township and range and recorded in book and page as shown on the attached page 2 included herein and made a part herof, and page 3.

see lead case

RECEIVED
B.L.M. AZ STATE OFFICE

OCT 12 1979

10:00 A.M.

PHOENIX, ARIZONA

Mining Claim-s. situated in

the Sig Miller Mountain Quail Cyn. & Sunshine Trail Mining District, County of Mohave, State of Arizona

(2) Such expenditure was made by or at the expense of Walter D. Greer, 28445 N. Oak Spring Cyn. Rd., Canyon Country Ca. 91351, the owners of the claims for the purpose of complying with the laws of the United States and of the State of Arizona pertaining to annual assessment work.

(3) The labor or improvements so performed or made during said assessment year are as follows:
Stripping quarry sites and road repairs more than 7 cubic yards of earth moved by dozer, said work was performed by J.J. Construction Co. of St. George, Utah for the benefit of Walter D. Greer, Etal.

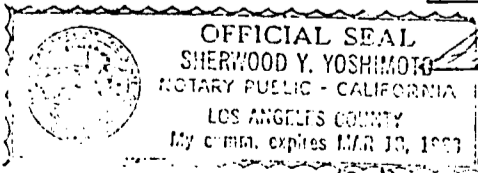
Walter D. Greer
(Signature of Affiant)

28445 N. Oak Spring Cyn. Rd.

Residing at Canyon Country, Ca 91351

Subscribed and Sworn to before me

August 17, 1979



Sherwood Y. Yoshimoto
NAME (TYPED OR PRINTED)
Notary Public in and for said State.

Footnotes 1 and 2: See Reverse Side.

(Seal)

RECORDING REQUEST BY

WALTER D. GREER

WHEN RECORDED MAIL TO

Name: Walter D. Greer
Street Address: 28445 N. Oak Spring Cyn. Rd.
City & State: Canyon Country, Ca. 91351

Indexed P. of L. INT. ED A MC 74050
79-27699

Recorded at Request of Walter Greer
AUG 21 1979 - 8 00 AM
in book 566 of Official Records, Page s 538-540

Records of Mohave County, Arizona
Joan McCa
Deputy Recorder



(SPACE ABOVE THIS LINE FOR RECORDER'S USE)

PROOF OF ANNUAL LABOR

LODE OR PLACER 1

STATE OF CALIFORNIA } ss.
COUNTY OF LOS ANGELES

WALTER D. GREER, being first duly sworn, deposes and says:

(1) At least One Hundred Dollars (\$ 100.00) Dollars

worth of labor or improvements was performed or made during the assessment year beginning 12 o'clock noon of the first day of Sept., 1978 and ending on 12 o'clock noon of the first day of Sept., 1979 upon each of the following named placer mining claims:
Gypsum Hills Placer Claims numbering 1 through 27 inclusive:
Tip Top Gypsum Placer Claims numbering 1 through 24 inclusive: Gypsum Town Placer claims numbering 1 through 52 inclusive: Gypsum Dome Placer Claims numbering 1 through 23 inclusive: located in Section, Township and range and recorded in book and page as shown on the attached page 2 included herein and made a part herof, and page 3.

see lead case

RECEIVED
B.L.M. AZ STATE OFFICE

OCT 12 1979

10:00 A.M.

PHOENIX, ARIZONA Mining Claim-s. situated in
the Sig Miller Mountain Quail Cyn. & Sunshine Trail Mining District, County of Mohave
State of Arizona

(2) Such expenditure was made by or at the expense of Walter D. Greer, 28445 N. Oak Spring Cyn. Rd., Canyon Country Ca. 91351


the owner s of the claim s for the purpose of complying with the laws of the United States and of the State of Arizona pertaining to annual assessment work.

(3) The labor or improvements so performed or made during said assessment year are as follows:
Stripping quarry sites and road repairs more than 7 cubic yards of earth moved by dozer, said work was performed by J.J. Construction Co. of St. George, Utah for the benefit of Walter D. Greer, Etal.

Walter D. Greer
(Signature of Affiant)

28445 N. Oak Spring Cyn. Rd.
Residing at Canyon Country, Ca. 91351

Subscribed and Sworn to before me
August 17 19 79



Sherwood Y. Yoshimoto
NAME (TYPED OR PRINTED)
Notary Public in and for said State.

Footnotes 1 and 2: See Reverse Side.

RECORDING REQUEST Y

WALTER D. GREER

WHEN RECORDED MAIL TO

Name Walter D. Greer
Street Address 28445 N. Oak Spring Cyn. Rd.
City & State Canyon Country, Ca. 91351

Indexed P. of END ED
79-27639 FILED A MC 74051
Recorded at Walter Greer
AUG 21 '79 - 8 00 AM
in book 566 of Official Records, Page s 538-540
Records of Mohave County, Arizona
Joan McCa
Deputy Recorder



(SPACE ABOVE THIS LINE FOR RECORDER'S USE)

PROOF OF ANNUAL LABOR

LODE OR PLACER 1

STATE OF CALIFORNIA }
COUNTY OF LOS ANGELES } ss.

WALTER D. GREER, being first duly sworn, deposes and says:

(1) At least One Hundred Dollars (\$ 100.00) Dollars

worth of labor or improvements was performed or made during the assessment year beginning 12 o'clock noon of the first day of Sept., 1978 and ending on 12 o'clock noon of the first day of Sept., 1979 upon each of the following named placer mining claims:
Gypsum Hills Placer Claims numbering 1 through 27 inclusive:
Tip Top Gypsum Placer Claims numbering 1 through 24 inclusive: Gypsum Town Placer claims numbering 1 through 52 inclusive: Gypsum Dome Placer Claims numbering 1 through 23 inclusive: located in Section, Township and range and recorded in book and page as shown on the attached page 2 included herein and made a part herof, and page 3.

see lead case

RECEIVED
B.L.M. AZ STATE OFFICE

OCT 12 1979

10:00 A.M.

PHOENIX, ARIZONA

Mining Claim-s. situated in

the Sig Miller Mountain Quail Cyn. & Sunshine Trail Mining District, County of Mohave, State of Arizona

(2) Such expenditure was made by or at the expense of Walter D. Greer, 28445 N. Oak Spring Cyn. Rd., Canyon Country Ca. 91351

the owner s of the claim s for the purpose of complying with the laws of the United States and of the State of Arizona pertaining to annual assessment work.

(3) The labor or improvements so performed or made during said assessment year are as follows:

Stripping quarry sites and road repairs more than 7 cubic yards of earth moved by dozer, said work was performed by J.J. Construction Co. of St. George, Utah for the benefit of Walter D. Greer, Etal.

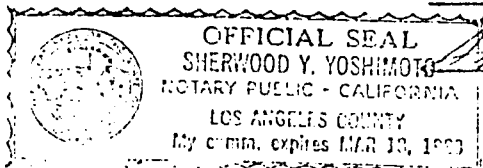
Walter D. Greer
(Signature of Affiant)

28445 N. Oak Spring Cyn. Rd.

Residing at Canyon Country, Ca. 91351

Subscribed and Sworn to before me

August 17, 1979



Sherwood Y. Yoshimoto
NAME (TYPED OR PRINTED)
Notary Public in and for said State.

Footnotes 1 and 2: See Reverse Side.

(Seal)

RECORDING REQUEST BY

WALTER D. GREER

WHEN RECORDED MAIL TO

Name
Street
Address
City &
State

Walter D. Greer
28445 N. Oak Spring Cyn. Rd.
Canyon Country, Ca. 91351

Indexed P. of **INDEXED**
79-27699 **MC 74052**
Recorded at Request of Walter Greer
AUG 21 1979 - 8 00 AM

in book 566 of Official Records, Page s 538-540
Records of Mohave County, Arizona
Jean McC
Deputy Recorder



SPACE ABOVE THIS LINE FOR RECORDER'S USE

PROOF OF ANNUAL LABOR

LODE OR PLACER

STATE OF CALIFORNIA }
COUNTY OF LOS ANGELES } ss.

WALTER D. GREER

being first duly sworn, deposes and says:

(1) At least One Hundred Dollars (\$ 100.00) Dollars

worth of labor or improvements was performed or made during the assessment year beginning 12 o'clock noon of the first day of Sept., 1978 and ending on 12 o'clock noon of the first day of Sept., 1979 upon each of the following named placer mining claims:

Gypsum Hills Placer Claims numbering 1 through 27 inclusive:
Tip Top Gypsum Placer Claims numbering 1 through 24 inclusive: Gypsum Town Placer claims numbering 1 through 52 inclusive: Gypsum Dome Placer Claims numbering 1 through 23 inclusive: located in Section, Township and range and recorded in book and page as shown on the attached page 2 included herein and made a part herof, and page 3.

see lead case

RECEIVED
B.L.M. AZ STATE OFFICE

OCT 12 1979

10:00 A.M.

PHOENIX, ARIZONA

Mining Claim-s. situated in

the Sig Miller Mountain Quail Cyn. & Sunshine Trail Mining District, County of Mohave, State of Arizona

(2) Such expenditure was made by or at the expense of Walter D. Greer, 28445 N. Oak Spring Cyn. Rd., Canyon Country Ca. 91351

the owner-s of the claim-s for the purpose of complying with the laws of the United States and of the State of Arizona pertaining to annual assessment work.

(3) The labor or improvements so performed or made during said assessment year are as follows:

Stripping quarry sites and road repairs more than 7 cubic yards of earth moved by dozer, said work was performed by J.J. Construction Co. of St. George, Utah for the benefit of Walter D. Greer, Etal.

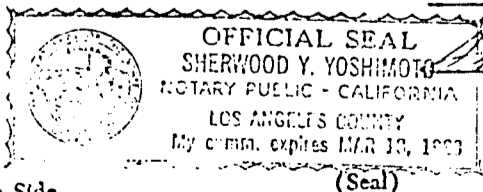
Walter D. Greer
(Signature of Affiant)

28445 N. Oak Spring Cyn. Rd.

Residing at Canyon Country, Ca. 91351

Subscribed and Sworn to before me

August 17, 1979



Sherwood Y. Yoshimoto
NAME (TYPED OR PRINTED)
Notary Public in and for said State.

Footnotes 1 and 2: See Reverse Side.


RECORDING REQUEST BY

WALTER D. GREER

WHEN RECORDED MAIL TO

Name: Walter D. Greer
Street Address: 28445 N. Oak Spring Cyn. Rd.
City & State: Canyon Country, Ca. 91351

INDEXED P. 67 79-27639 ED
RECORDED A MC 74053
Recorded at Phoenix by Walter Greer
AUG 21 1979 - 8 00 AM
in book 566 of Official Records, Page s 538-540
Records of Mohave County, Arizona
Joan McC...
Claymont
Deputy Registrar



SPACE ABOVE THIS LINE FOR RECORDER'S USE

PROOF OF ANNUAL LABOR

LODE OR PLACER

STATE OF CALIFORNIA }
COUNTY OF LOS ANGELES } ss.

WALTER D. GREER

being first duly sworn, deposes and says:

(1) At least One Hundred Dollars (\$ 100.00) Dollars

worth of labor or improvements was performed or made during the assessment year beginning 12 o'clock noon of the first day of Sept., 1978 and ending on 12 o'clock noon of the first day of Sept., 1979 upon each of the following named placer mining claims:

Gypsum Hills Placer Claims numbering 1 through 27 inclusive:
Tip Top Gypsum Placer Claims numbering 1 through 24 inclusive: Gypsum Town Placer claims numbering 1 through 52 inclusive: Gypsum Dome Placer Claims numbering 1 through 23 inclusive: located in Section, Township and range and recorded in book and page as shown on the attached page 2 included herein and made a part herof, and page 3.

see lead case

RECEIVED
B.L.M. AZ STATE OFFICE

OCT 12 1979

10:00 A.M.

PHOENIX, ARIZONA

Mining Claim-s. situated in

the Sig Miller Mountain Quail Cyn. & Sunshine Trail Mining District, County of Mohave State of Arizona

(2) Such expenditure was made by or at the expense of Walter D. Greer, 28445 N. Oak Spring Cyn. Rd., Canyon Country Ca. 91351

the owner s of the claim s for the purpose of complying with the laws of the United States and of the State of Arizona pertaining to annual assessment work.

(3) The labor or improvements so performed or made during said assessment year are as follows:

Stripping quarry sites and road repairs more than 7 cubic yards of earth moved by dozer, said work was performed by J.J. Construction Co. of St. George, Utah for the benefit of Walter D. Greer, Etal.

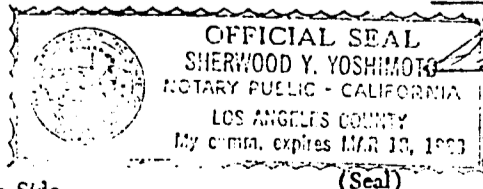
Walter D. Greer
(Signature of Affiant)

28445 N. Oak Spring Cyn. Rd.

Residing at Canyon Country, Ca. 91351

Subscribed and Sworn to before me

August 17 1979



Sherwood Y. Yoshimoto
NAME (TYPED OR PRINTED)
Notary Public in and for said State.

Footnotes 1 and 2: See Reverse Side.

RECORDING REQUEST BY

WALTER D. GREER

WHEN RECORDED MAIL TO

Name: Walter D. Greer
Street Address: 28445 N. Oak Spring Cyn. Rd.
City & State: Canyon Country, Ca. 91351

Indexed P. of L. ENT- ED A MC 74054
79-27639

Recorded at Request of Walter Greer
AUG 21 '79 - 8 00 AM
in book 566 of Official Records, Page s 538-540

Records of Mohave County, Arizona
Joan McCa
Joan McCa
Deputy Recorder



(SPACE ABOVE THIS LINE FOR RECORDER'S USE)

PROOF OF ANNUAL LABOR

LODE OR PLACER 1

STATE OF CALIFORNIA }
COUNTY OF LOS ANGELES } ss.

WALTER D. GREER

being first duly sworn, deposes and says:

(1) At least One Hundred Dollars (\$ 100.00) Dollars

worth of labor or improvements was performed or made during the assessment year beginning 12 o'clock noon of the first day of Sept., 1978 and ending on 12 o'clock noon of the first day of Sept., 1979 upon each of the following named placer mining claims:

Gypsum Hills Placer Claims numbering 1 through 27 inclusive:
Tip Top Gypsum Placer Claims numbering 1 through 24 inclusive: Gypsum Town Placer claims numbering 1 through 52 inclusive: Gypsum Dome Placer Claims numbering 1 through 23 inclusive: located in Section, Township and range and recorded in book and page as shown on the attached page 2 included herein and made a part herof, and page 3.

see lead case

RECEIVED
B.L.M. AZ STATE OFFICE

OCT 12 1979

10:00 A.M.

PHOENIX, ARIZONA

Mining Claim-s. situated in

the Sig Miller Mountain Quail Cyn. & Sunshine Trail Mining District, County of Mohave, State of Arizona

(2) Such expenditure was made by or at the expense of Walter D. Greer, 28445 N. Oak Spring Cyn. Rd., Canyon Country Ca. 91351

the owners of the claims for the purpose of complying with the laws of the United States and of the State of Arizona pertaining to annual assessment work.

(3) The labor or improvements so performed or made during said assessment year are as follows:

Stripping quarry sites and road repairs more than 7 cubic yards of earth moved by dozer, said work was performed by J.J. Construction Co. of St. George, Utah for the benefit of Walter D. Greer, Etal.

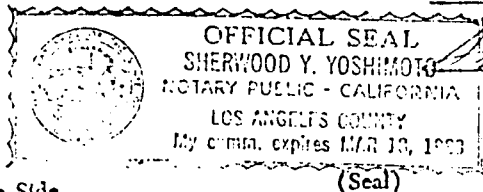
Walter D. Greer
(Signature of Affiant)

28445 N. Oak Spring Cyn. Rd.

Residing at Canyon Country, Ca. 91351

Subscribed and Sworn to before me

August 17, 1979



Sherwood Y. Yoshimoto
NAME (TYPED OR PRINTED)
Notary Public in and for said State.

Footnotes 1 and 2: See Reverse Side.

RECORDING REQUEST BY

WALTER D. GREER

WHEN RECORDED MAIL TO

Name: Walter D. Greer
Street Address: 28445 N. Oak Spring Cyn. Rd.
City & State: Canyon Country, Ca. 91351

INDEXED P. 67 79-27699 ED
Recorded at Phoenix, AZ
AUG 21 1979 - 8 00 AM
566 of Official Records, Page s 538-540
Records of Mohave County, Arizona
Joan McC...
Deputy Recorder
300



SPACE ABOVE THIS LINE FOR RECORDER'S USE

PROOF OF ANNUAL LABOR

LODE OR PLACER

STATE OF CALIFORNIA } ss.
COUNTY OF LOS ANGELES

WALTER D. GREER

being first duly sworn, deposes and says:

(1) At least One Hundred Dollars (\$ 100.00) Dollars

worth of labor or improvements was performed or made during the assessment year beginning 12 o'clock noon of the first day of Sept., 1978 and ending on 12 o'clock noon of the first day of Sept., 1979 upon each of the following named placer mining claims:

Gypsum Hills Placer Claims numbering 1 through 27 inclusive:
Tip Top Gypsum Placer Claims numbering 1 through 24 inclusive: Gypsum Town Placer claims numbering 1 through 52 inclusive: Gypsum Dome Placer Claims numbering 1 through 23 inclusive: located in Section, Township and range and recorded in book and page as shown on the attached page 2 included herein and made a part herof, and page 3.

see lead case

RECEIVED
B.L.M. AZ STATE OFFICE

OCT 12 1979

10:00 A.M.

PHOENIX, ARIZONA

Mining Claim-s. situated in

the Sig Miller Mountain Quail Cyn. & Sunshine Trail Mining District, County of Mohave State of Arizona

(2) Such expenditure was made by or at the expense of Walter D. Greer, 28445 N. Oak Spring Cyn. Rd., Canyon Country Ca. 91351

the owner-s of the claim-s for the purpose of complying with the laws of the United States and of the State of Arizona pertaining to annual assessment work.

(3) The labor or improvements so performed or made during said assessment year are as follows:

Stripping quarry sites and road repairs more than 7 cubic yards of earth moved by dozer, said work was performed by J.J. Construction Co. of St. George, Utah for the benefit of Walter D. Greer, Etal.

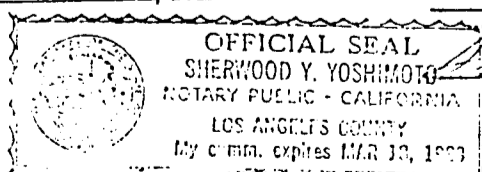
Walter D. Greer
(Signature of Affiant)

28445 N. Oak Spring Cyn. Rd.

Residing at Canyon Country, Ca. 91351

Subscribed and Sworn to before me

August 17, 1979



Sherwood Y. Yoshimoto
NAME (TYPED OR PRINTED)
Notary Public in and for said State.

Footnotes 1 and 2: See Reverse Side.

(Seal)

RECORDING REQUEST BY


WALTER D. GREER

WHEN RECORDED MAIL TO

Name: Walter D. Greer
Street Address: 28445 N. Oak Spring Cyn. Rd.
City & State: Canyon Country, Ca. 91351

INDEXED P. BY L. INT. ED
79-27639
Recorded at Permit # Walter Greer
AUG 21 1979 - 8 00 AM
in book 566 of Official Records, Page s 538-540
Records of Mohave County, Arizona

Jean McC...
310



(SPACE ABOVE THIS LINE FOR RECORDER'S USE)

PROOF OF ANNUAL LABOR

LODE OR PLACER

STATE OF CALIFORNIA } ss.
COUNTY OF LOS ANGELES

WALTER D. GREER

being first duly sworn, deposes and says:

(1) At least One Hundred Dollars (\$ 100.00) Dollars

worth of labor or improvements was performed or made during the assessment year beginning 12 o'clock noon of the first day of Sept., 1978 and ending on 12 o'clock noon of the first day of Sept., 1979 upon each of the following named placer mining claims:

Gypsum Hills Placer Claims numbering 1 through 27 inclusive:
Tip Top Gypsum Placer Claims numbering 1 through 24 inclusive: Gypsum Town Placer claims numbering 1 through 52 inclusive: Gypsum Dome Placer Claims numbering 1 through 23 inclusive: located in Section, Township and range and recorded in book and page as shown on the attached page 2 included herein and made a part herof, and page 3.

see lead case

RECEIVED
B.L.M. AZ STATE OFFICE

OCT 12 1979

10:00 A.M.

PHOENIX, ARIZONA

Mining Claim-s. situated in

the Sig Miller Mountain Quail Cyn. & Sunshine Trail Mining District, County of Mohave State of Arizona

(2) Such expenditure was made by or at the expense of Walter D. Greer, 28445 N. Oak

Spring Cyn. Rd., Canyon Country Ca. 91351

the owner-s of the claim-s for the purpose of complying with the laws of the United States and of the State of Arizona pertaining to annual assessment work.

(3) The labor or improvements so performed or made during said assessment year are as follows:

Stripping quarry sites and road repairs more than 7 cubic yards of earth moved by dozer, said work was performed by J.J. Construction Co. of St. George, Utah for the benefit of Walter D. Greer, Etal.

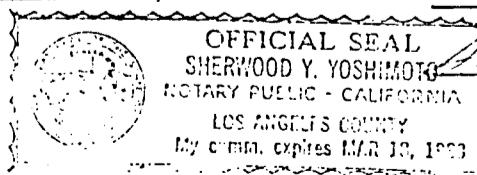
Walter D. Greer
(Signature of Affiant)

28445 N. Oak Spring Cyn. Rd.

Residing at Canyon Country, Ca. 91351

Subscribed and Sworn to before me

August 17 1979



Sherwood Y. Yoshimoto
NAME (TYPED OR PRINTED)
Notary Public in and for said State.

Footnotes 1 and 2: See Reverse Side.

(Seal)

RECORDING REQUEST BY

WALTER D. GREER

WHEN RECORDED MAIL TO

Name
Street
Address
City &
State

Walter D. Greer
28445 N. Oak Spring Cyn. Rd.
Canyon Country, Ca. 91351

INDEXED P. OF THE ED
79-27609
HOEFDA MC 74057
Recorded at Request of Walter Greer
AUG 21 '79 - 8 00 AM

in book 566 of Official Records, Page s 538-540
Records of Mohave County, Arizona



Clara McC...
Deputy Recorder
310

(SPACE ABOVE THIS LINE FOR RECORDER'S USE)

PROOF OF ANNUAL LABOR

LODE OR PLACER

STATE OF CALIFORNIA }
COUNTY OF LOS ANGELES } ss.

WALTER D. GREER, being first duly sworn, deposes and says:

(1) At least One Hundred Dollars (\$ 100.00) Dollars

worth of labor or improvements was performed or made during the assessment year beginning 12 o'clock noon of the first day of Sept., 1978 and ending on 12 o'clock noon of the first day of Sept., 1979 upon each of the following named placer mining claims:

Gypsum Hills Placer Claims numbering 1 through 27 inclusive:
Tip Top Gypsum Placer Claims numbering 1 through 24 inclusive: Gypsum Town Placer claims numbering 1 through 52 inclusive: Gypsum Dome Placer Claims numbering 1 through 23 inclusive: located in Section, Township and range and recorded in book and page as shown on the attached page 2 included herein and made a part herof, and page 3.

see lead case

RECEIVED
B.L.M. AZ STATE OFFICE

OCT 12 1979

10:00 A.M.

PHOENIX, ARIZONA

Mining Claim-s. situated in

the Sig Miller Mountain Quail Cyn. & Sunshine Trail Mining District, County of Mohave State of Arizona

(2) Such expenditure was made by or at the expense of Walter D. Greer, 28445 N. Oak Spring Cyn. Rd., Canyon Country Ca. 91351

the owner s of the claim s for the purpose of complying with the laws of the United States and of the State of Arizona pertaining to annual assessment work.

(3) The labor or improvements so performed or made during said assessment year are as follows:

Stripping quarry sites and road repairs more than 7 cubic yards of earth moved by dozer, said work was performed by J.J. Construction Co. of St. George, Utah for the benefit of Walter D. Greer, Etal.

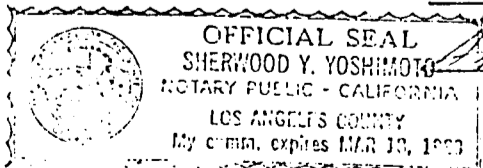
Walter D. Greer
(Signature of Affiant)

28445 N. Oak Spring Cyn. Rd.

Residing at Canyon Country, Ca. 91351

Subscribed and Sworn to before me

August 17, 1979



Sherwood Y. Yoshimoto
NAME (TYPED OR PRINTED)

Notary Public in and for said State.

Footnotes 1 and 2: See Reverse Side.

(Seal)

WALTER D. GREER

WHEN RECORDED MAIL TO

Name
Street
Address
City &
State

WALTER D. GREER
28445 N. Oak Spring Cyn. Rd.
Canyon Country Ca. 91351

Recorded at Request of

Walter D Greer
AUG 21 '79 - 8 00 AM

Book 566 of Official Records, Page s 541-542

Records of Mohave County, Arizona

Joan McCall

Deputy Recorder

Recorder



(SPACE ABOVE THIS LINE FOR RECORDER'S USE)

PROOF OF ANNUAL LABOR

LODE OR PLACER

STATE OF CALIFORNIA } ss.
LOS ANGELES }
COUNTY OF _____

WALTER D. GREER

being first duly sworn, deposes and says:

(1) At least One hundred dollars (\$ 100.00) Dollars worth of labor or improvements was performed or made during the assessment year beginning 12 o'clock noon of the first day of Sept., 19⁷⁸ and ending on 12 o'clock noon of the first day of Sept., 19⁷⁹ upon each of the following named placer mining claims:
Gypsum City Placer Mining Claims: Nos. 1 through 20 inclusive located by section, Township and Range and recorded in book and page 2, included herein and made a part hereof. *See lead case file.*

RECEIVED
B.L.M. AZ STATE OFFICE

OCT 12 1979

10:00 A.M.
PHOENIX, ARIZONA

Mining Claim s situated in

the Lizard Mining District, County of Mohave
State of Arizona

(2) Such expenditure was made by or at the expense of Walter D. Greer, 28445 N. Oak Spring Canyon Rd., Canyon Country, Ca. 91351

the owner s of the claim s for the purpose of complying with the laws of the United States and of the State of Arizona pertaining to annual assessment work.

(3) The labor or improvements so performed or made during said assessment year are as follows:
More than 7½ cubic yards of earth was moved from and of said deposits stripping quarry sites, road repairs etc. Said work was performed upon said property by J.J. Constructions Co. of St. George, Utah for the benefit of Walter D. Greer, etal.

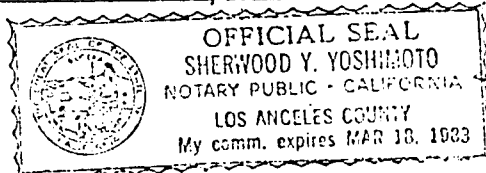
Walter D. Greer
(Signature of Affiant)

28445 N. Oak Spring Cyn. Rd.

Residing at Canyon Country Ca. 91351

Subscribed and Sworn to before me

August 17 19 79



Sherwood Y. Yoshimoto
NAME (TYPED OR PRINTED)
Notary Public in and for said State.

Footnotes 1 and 2: See Reverse Side.

(Seal)

WALTER D. GREER

WHEN RECORDED MAIL TO

Name
Street
Address
City &
State

WALTER D. GREER
28445 N. Oak Spring Cyn. Rd.
Canyon Country Ca. 91351

PROOFED
79-27630
Recorded at Request of Walter D. Greer
AUG 21 1979 - 8:00 AM

BOOK 566 of Official Records, Page s 541-542
Records of Mohave County, Arizona
Joan McCall
Deputy Recorder
Recorder Joan McCall



(SPACE ABOVE THIS LINE FOR RECORDER'S USE)

PROOF OF ANNUAL LABOR

LODE OR PLACER

STATE OF CALIFORNIA
LOS ANGELES } ss.
COUNTY OF _____

WALTER D. GREER

, being first duly sworn, deposes and says:

(1) At least One hundred dollars (\$ 100.00) Dollars worth of labor or improvements was performed or made during the assessment year beginning 12 o'clock noon of the first day of Sept., 19⁷⁸ and ending on 12 o'clock noon of the first day of Sept., 19⁷⁹ upon each of the following named placer mining claims:
Gypsum City Placer Mining Claims: Nos. 1 through 20 inclusive located by section, Township and Range and recorded in book and page 2, included herein and made a part hereof. See lead case file.

RECEIVED
B.L.M. AZ STATE OFFICE

OCT 12 1979

10:00 A.M.
PHOENIX, ARIZONA

Mining Claim^s situated in

the Lizard Mining District, County of Mohave,
State of Arizona

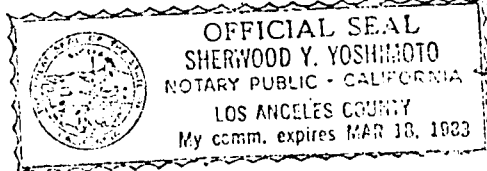
(2) Such expenditure was made by or at the expense of Walter D. Greer, 28445 N. Oak Spring Canyon Rd., Canyon Country, Ca. 91351

the owner^s of the claim^s for the purpose of complying with the laws of the United States and of the State of Arizona pertaining to annual assessment work.

(3) The labor or improvements so performed or made during said assessment year are as follows:
More than 7½ cubic yards of earth was moved from and of said deposits stripping quarry sites, road repairs etc. Said work was performed upon said property by J.J. Constructions Co. of St. George, Utah for the benefit of Walter D. Greer, etal.

Walter D. Greer
(Signature of Affiant)
28445 N. Oak Spring Cyn. Rd.
Residing at Canyon Country Ca. 91351

Subscribed and Sworn to before me
August 17, 1979



Sherwood Y. Yoshimoto
NAME (TYPED OR PRINTED)
Notary Public in and for said State.

Footnotes 1 and 2: See Reverse Side.

(Seal)

WALTER D. GREER

WHEN RECORDED MAIL TO

Name: WALTER D. GREER
Street Address: 28445 N. Oak Spring Cyn. Rd.
City & State: Canyon Country Ca. 91351

79-27630 NT XED
Recorded at Request of Walter D. Greer
AUG 21 '79 - 8 00 AM
Book 566 of Official Records, Page s 541-542
Records of Mohave County, Arizona
Joan McCall
Joan McCall Recorder
Deputy Recorder



(SPACE ABOVE THIS LINE FOR RECORDER'S USE)

PROOF OF ANNUAL LABOR

LODE OR PLACER

STATE OF CALIFORNIA } ss.
LOS ANGELES }
COUNTY OF _____

WALTER D. GREER

being first duly sworn, deposes and says:

(1) At least One hundred dollars (\$ 100.00) Dollars worth of labor or improvements was performed or made during the assessment year beginning 12 o'clock noon of the first day of Sept., 19⁷⁸ and ending on 12 o'clock noon of the first day of Sept., 19⁷⁹ upon each of the following named placer mining claims:
Gypsum City Placer Mining Claims: Nos. 1 through 20 inclusive located by section, Township and Range and recorded in book and page 2, included herein and made a part hereof. See lead case file.

RECEIVED
B.L.M. AZ STATE OFFICE

OCT 12 1979

10:00 A.M.
PHOENIX, ARIZONA

Mining Claim s situated in

the Lizard Mining District, County of Mohave,
State of Arizona

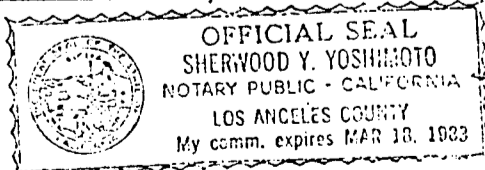
(2) Such expenditure was made by or at the expense of Walter D. Greer, 28445 N. Oak Spring Canyon Rd., Canyon Country, Ca. 91351

the owner s of the claim s for the purpose of complying with the laws of the United States and of the State of Arizona pertaining to annual assessment work.

(3) The labor or improvements so performed or made during said assessment year are as follows:
More than 7½ cubic yards of earth was moved from and of said deposits stripping quarry sites, road repairs etc. Said work was performed upon said property by J.J. Constructions Co. of St. George, Utah for the benefit of Walter D. Greer, etal.

Walter D. Greer
(Signature of Affiant)
28445 N. Oak Spring Cyn. Rd.
Residing at Canyon Country Ca. 91351

Subscribed and Sworn to before me
August 17 19 79



Sherwood Y. Yoshimoto
NAME (TYPED OR PRINTED)
Notary Public in and for said State.

Footnotes 1 and 2: See Reverse Side.

(Seal)

WALTER D. GREER

WHEN RECORDED MAIL TO

Name
Street
Address
City &
State

WALTER D. GREER
28445 N. Oak Spring Cyn. Rd.
Canyon Country Ca. 91351

PROOFED
79-27610-11 XED

Recorded at Request of Walter Greer
AUG 21 '79 - 8:00 AM

Book 566 of Official Records, Page s 541-542

Records of Mohave County, Arizona

Joan McCall



Deputy Recorder

Recorder

(SPACE ABOVE THIS LINE FOR RECORDER'S USE)

PROOF OF ANNUAL LABOR

LODE OR PLACER

STATE OF CALIFORNIA
LOS ANGELES } ss.
COUNTY OF _____

WALTER D. GREER

being first duly sworn, deposes and says:

(1) At least One hundred dollars (\$ 100.00) Dollars worth of labor or improvements was performed or made during the assessment year beginning 12 o'clock noon of the first day of Sept., 19⁷⁸ and ending on 12 o'clock noon of the first day of Sept., 19⁷⁹ upon each of the following named placer mining claims:
Gypsum City Placer Mining Claims: Nos. 1 through 20 inclusive located by section, Township and Range and recorded in book and page 2, included herein and made a part hereof. *see lead case file.*

A MC 74061

RECEIVED
B.L.M. AZ STATE OFFICE

OCT 12 1979

10:00 A.M.
PHOENIX, ARIZONA

Mining Claim s situated in

the Lizard Mining District, County of Mohave
State of Arizona

(2) Such expenditure was made by or at the expense of Walter D. Greer, 28445 N. Oak Spring Canyon Rd., Canyon Country, Ca. 91351

the owner s of the claim s for the purpose of complying with the laws of the United States and of the State of Arizona pertaining to annual assessment work.

(3) The labor or improvements so performed or made during said assessment year are as follows:
More than 7½ cubic yards of earth was moved from and of said deposits stripping quarry sites, road repairs etc. Said work was performed upon said property by J.J. Constructions Co. of St. George, Utah for the benefit of Walter D. Greer, etal.

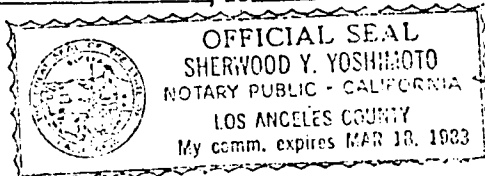
Walter D. Greer
(Signature of Affiant)

28445 N. Oak Spring Cyn. Rd.

Residing at Canyon Country Ca. 91351

Subscribed and Sworn to before me

August 17 1979



Sherwood Y. Yoshimoto

NAME (TYPED OR PRINTED)
Notary Public in and for said State.

Footnotes 1 and 2: See Reverse Side.

(Seal)

WALTER D. GREER

WHEN RECORDED MAIL TO

Name
Street
Address
City &
State

WALTER D. GREER
28445 N. Oak Spring Cyn. Rd.
Canyon Country Ca. 91351

Recorded at Request of

Walter Greer
AUG 21 '79 - 8:00 AM

Book 566 of Official Records, Page s 541-542

Records of Mohave County, Arizona

Joan McCall

Deputy Recorder

Recorder



(SPACE ABOVE THIS LINE FOR RECORDER'S USE)

PROOF OF ANNUAL LABOR

LODE OR PLACER!

STATE OF CALIFORNIA
LOS ANGELES } ss.
COUNTY OF _____

WALTER D. GREER

being first duly sworn, deposes and says:

(1) At least One hundred dollars (\$ 100.00) Dollars

worth of labor or improvements was performed or made during the assessment year beginning 12 o'clock noon of the first day of Sept., 19⁷⁸ and ending on 12 o'clock noon of the first day of Sept., 19⁷⁹ upon each of the following named placer mining claims:

Gypsum City Placer Mining Claims: Nos. 1 through 20 inclusive located by section, Township and Range and recorded in book and page 2, included herein and made a part hereof. see lead case file.

RECEIVED
B.L.M. AZ STATE OFFICE

OCT 12 1979

10:00 A.M.
PHOENIX, ARIZONA

Mining Claim s situated in

the Lizard Mining District, County of Mohave,
State of Arizona

(2) Such expenditure was made by or at the expense of Walter D. Greer, 28445 N. Oak Spring Canyon Rd., Canyon Country, Ca. 91351

the owner s of the claims s for the purpose of complying with the laws of the United States and of the State of Arizona pertaining to annual assessment work.

(3) The labor or improvements so performed or made during said assessment year are as follows:
More than 7½ cubic yards of earth was moved from and of said deposits stripping quarry sites, road repairs etc. Said work was performed upon said property by J.J. Constructions Co. of St. George, Utah for the benefit of Walter D. Greer, etal.


Walter D. Greer
(Signature of Affiant)

28445 N. Oak Spring Cyn. Rd.

Residing at Canyon Country Ca. 91351

Subscribed and Sworn to before me

August 17 19 79



Sherwood Y. Yoshimoto
NAME (TYPED OR PRINTED)
Notary Public in and for said State.

Footnotes 1 and 2: See Reverse Side.

(Seal)

A MC 74062

WALTER D. GREER


WHEN RECORDED MAIL TO

Name
Street
Address
City &
State

WALTER D. GREER
28445 N. Oak Spring Cyn. Rd.
Canyon Country Ca. 91351

PROOFED
79-27610
Recorded at Request of Walter Greer
AUG 21 1979 - 8 00 AM

Book 566 of Official Records, Page s 541-542
Records of Mohave County, Arizona
Joan McCall
Recorder
Deputy Recorder Joan McCall



(SPACE ABOVE THIS LINE FOR RECORDER'S USE)

PROOF OF ANNUAL LABOR

A M C 74063

LODE OR PLACER!

STATE OF CALIFORNIA
LOS ANGELES } ss.
COUNTY OF _____

WALTER D. GREER

being first duly sworn, deposes and says:

(1) At least One hundred dollars (\$ 100.00) Dollars worth of labor or improvements was performed or made during the assessment year beginning 12 o'clock noon of the first day of Sept., 19⁷⁸ and ending on 12 o'clock noon of the first day of Sept., 19⁷⁹ upon each of the following named placer mining claims:
Gypsum City Placer Mining Claims: Nos. 1 through 20 inclusive located by section, Township and Range and recorded in book and page 2, included herein and made a part hereof. See lead case file.

RECEIVED
B.L.M. AZ STATE OFFICE

OCT 12 1979

10:00 A.M.
PHOENIX, ARIZONA

Mining Claim s situated in

the Lizard Mining District, County of Mohave,
State of Arizona

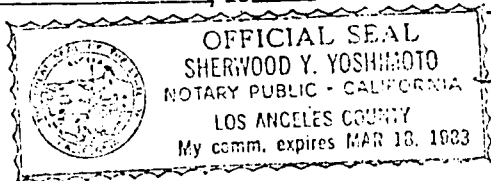
(2) Such expenditure was made by or at the expense of Walter D. Greer, 28445 N. Oak Spring Canyon Rd., Canyon Country, Ca. 91351

the owner s of the claims s for the purpose of complying with the laws of the United States and of the State of Arizona pertaining to annual assessment work.

(3) The labor or improvements so performed or made during said assessment year are as follows:
More than 7½ cubic yards of earth was moved from and of said deposits stripping quarry sites, road repairs etc. Said work was performed upon said property by J.J. Constructions Co. of St. George, Utah for the benefit of Walter D. Greer, etal.

Walter D. Greer
(Signature of Affiant)
28445 N. Oak Spring Cyn. Rd.
Residing at Canyon Country Ca. 91351

Subscribed and Sworn to before me
August 17 1979



Sherwood Y. Yoshimoto
NAME (TYPED OR PRINTED)
Notary Public in and for said State.

Footnotes 1 and 2: See Reverse Side.

(Seal)

WALTER D. GREER

WHEN RECORDED MAIL TO

Name
Street
Address
City &
State

WALTER D. GREER
28445 N. Oak Spring Cyn. Rd.
Canyon Country Ca. 91351



Recorded at Request of

Walter Greer
AUG 21 '79 - 8 00 AM

Book 566

of Official Records, Page s 541-542

Records of Mohave County, Arizona

Joan McCall

Deputy Recorder

Recorder

(SPACE ABOVE THIS LINE FOR RECORDER'S USE)

PROOF OF ANNUAL LABOR

LODE OR PLACER!

STATE OF CALIFORNIA }
LOS ANGELES } ss.
COUNTY OF

WALTER D. GREER

being first duly sworn, deposes and says:

(1) At least One hundred dollars (\$ 100.00) Dollars worth of labor or improvements was performed or made during the assessment year beginning 12 o'clock noon of the first day of Sept., 19⁷⁸ and ending on 12 o'clock noon of the first day of Sept., 19⁷⁹ upon each of the following named placer mining claims: Gypsum City Placer Mining Claims: Nos. 1 through 20 inclusive located by section, Township and Range and recorded in book and page 2, included herein and made a part hereof. See lead case file.

RECEIVED
B.L.M. AZ STATE OFFICE

OCT 12 1979

10:00 A.M.
PHOENIX, ARIZONA

Mining Claim s situated in

the Lizard Mining District, County of Mohave,
State of Arizona


(2) Such expenditure was made by or at the expense of Walter D. Greer, 28445 N. Oak Spring Canyon Rd., Canyon Country, Ca. 91351

the owner s of the claim s for the purpose of complying with the laws of the United States and of the State of Arizona pertaining to annual assessment work.

(3) The labor or improvements so performed or made during said assessment year are as follows: More than 7 1/2 cubic yards of earth was moved from and of said deposits stripping quarry sites, road repairs etc. Said work was performed upon said property by J.J. Constructions Co. of St. George, Utah for the benefit of Walter D. Greer, etal.

Walter D. Greer
(Signature of Affiant)
28445 N. Oak Spring Cyn. Rd.
Residing at Canyon Country Ca. 91351

Subscribed and Sworn to before me
August 17 19 79



Sherwood Y. Yoshimoto
NAME (TYPED OR PRINTED)
Notary Public in and for said State.

Footnotes 1 and 2: See Reverse Side.

(Seal)

A MC 74064

WALTER D. GREER

WHEN RECORDED MAIL TO

Name: WALTER D. GREER
Street Address: 28445 N. Oak Spring Cyn. Rd.
City & State: Canyon Country Ca. 91351

79-27630 INT-RED
Recorded at Request of Walter Greer
AUG 21 '79 - 8:00 AM
Book 566 of Official Records, Page 541-542
Records of Mohave County, Arizona
Joan McCall
Recorder
Joan McCall
Deputy Recorder



(SPACE ABOVE THIS LINE FOR RECORDER'S USE)

PROOF OF ANNUAL LABOR

LODE OR PLACER

STATE OF CALIFORNIA
LOS ANGELES } ss.
COUNTY OF _____

A MC 74065

WALTER D. GREER, being first duly sworn, deposes and says:

(1) At least One hundred dollars (\$ 100.00) Dollars worth of labor or improvements was performed or made during the assessment year beginning 12 o'clock noon of the first day of Sept., 19⁷⁸ and ending on 12 o'clock noon of the first day of Sept., 19⁷⁹ upon each of the following named placer mining claims:
Gypsum City Placer Mining Claims: Nos. 1 through 20 inclusive located by section, Township and Range and recorded in book and page 2, included herein and made a part hereof. See lead case file.

RECEIVED
B.L.M. AZ STATE OFFICE

OCT 12 1979

10:00 A.M.
PHOENIX, ARIZONA

Mining Claim s situated in
the Lizard Mining District, County of Mohave,
State of Arizona


(2) Such expenditure was made by or at the expense of Walter D. Greer, 28445 N. Oak Spring Canyon Rd., Canyon Country, Ca. 91351

the owner s of the claims s for the purpose of complying with the laws of the United States and of the State of Arizona pertaining to annual assessment work.

(3) The labor or improvements so performed or made during said assessment year are as follows:
More than 7 1/2 cubic yards of earth was moved from and of said deposits stripping quarry sites, road repairs etc. Said work was performed upon said property by J.J. Constructions Co. of St. George, Utah for the benefit of Walter D. Greer, etal.

Walter D. Greer
(Signature of Affiant)
28445 N. Oak Spring Cyn. Rd.
Residing at Canyon Country Ca. 91351

Subscribed and Sworn to before me
August 17 19 79



Sherwood Y. Yoshimoto
NAME (TYPED OR PRINTED)
Notary Public in and for said State.

Footnotes 1 and 2: See Reverse Side. (Seal)

WALTER D. GREER

WHEN RECORDED MAIL TO

Name: WALTER D. GREER
Street Address: 28445 N. Oak Spring Cyn. Rd.
City & State: Canyon Country Ca. 91351

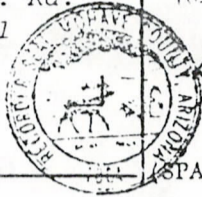
Recorded at Request of Walter Greer

AUG 21 '79 - 8:00 AM

Book 566 of Official Records, Page s 541-542

Records of Mohave County, Arizona

Joan McCall



Sherwood Y. Yoshimoto
Deputy Recorder

Recorder Joan McCall

(SPACE ABOVE THIS LINE FOR RECORDER'S USE)

PROOF OF ANNUAL LABOR

LODE OR PLACER!

STATE OF CALIFORNIA
LOS ANGELES } ss.
COUNTY OF _____

WALTER D. GREER

being first duly sworn, deposes and says:

(1) At least One hundred dollars (\$ 100.00) Dollars worth of labor or improvements was performed or made during the assessment year beginning 12 o'clock noon of the first day of Sept., 19⁷⁸ and ending on 12 o'clock noon of the first day of Sept., 19⁷⁹ upon each of the following named placer mining claims:
Gypsum City Placer Mining Claims: Nos. 1 through 20 inclusive located by section, Township and Range and recorded in book and page 2, included herein and made a part hereof. see lead case file.

RECEIVED
B.L.M. AZ STATE OFFICE

OCT 12 1979

10:00 A.M.
PHOENIX, ARIZONA

Mining Claim s situated in

the Lizard Mining District, County of Mohave,
Arizona State of _____

(2) Such expenditure was made by or at the expense of Walter D. Greer, 28445 N. Oak Spring Canyon Rd., Canyon Country, Ca. 91351

the owner s of the claim s for the purpose of complying with the laws of the United States and of the State of Arizona pertaining to annual assessment work.

(3) The labor or improvements so performed or made during said assessment year are as follows:
More than 7½ cubic yards of earth was moved from and of said deposits stripping quarry sites, road repairs etc. Said work was performed upon said property by J.J. Constructions Co. of St. George, Utah for the benefit of Walter D. Greer, etal.

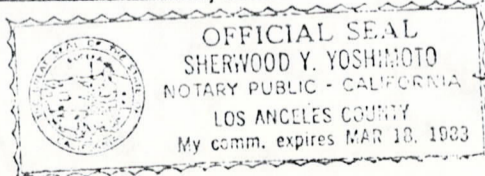
Walter D. Greer
(Signature of Affiant)

28445 N. Oak Spring Cyn. Rd.

Residing at Canyon Country Ca. 91351

Subscribed and Sworn to before me

August 17 19 79



Sherwood Y. Yoshimoto
NAME (TYPED OR PRINTED)
Notary Public in and for said State.

Footnotes 1 and 2: See Reverse Side.

(Seal)

AMC 74066

WALTER D. GREER

WHEN RECORDED MAIL TO

Name
Street
Address
City &
State

WALTER D. GREER
28445 N. Oak Spring Cyn. Rd.
Canyon Country Ca. 91351



Recorded at Request of Walter Greer
AUG 21 '79 - 8:00 AM

Book 566 of Official Records, Page s 541-542

Records of Mohave County, Arizona

Joan McCall

Deputy Recorder

Recorder

(SPACE ABOVE THIS LINE FOR RECORDER'S USE)

PROOF OF ANNUAL LABOR

LODE OR PLACER

STATE OF CALIFORNIA
LOS ANGELES } ss.
COUNTY OF _____

WALTER D. GREER

, being first duly sworn, deposes and says:

(1) At least one hundred dollars (\$ 100.00) Dollars

worth of labor or improvements was performed or made during the assessment year beginning 12 o'clock noon of the first day of Sept., 19⁷⁸ and ending on 12 o'clock noon of the first day of Sept., 19⁷⁹ upon each of the following named placer mining claims:

Gypsum City Placer Mining Claims: Nos. 1 through 20 inclusive located by section, Township and Range and recorded in book and page 2, included herein and made a part hereof. see lead case file.

RECEIVED
B.L.M. AZ STATE OFFICE

OCT 12 1979

10:00 A.M.
PHOENIX, ARIZONA

Mining Claim s situated in

the Lizard Mining District, County of Mohave
State of Arizona

(2) Such expenditure was made by or at the expense of Walter D. Greer, 28445 N. Oak Spring Canyon Rd., Canyon Country, Ca. 91351

the owner s of the claim s for the purpose of complying with the laws of the United States and of the State of Arizona pertaining to annual assessment work.

(3) The labor or improvements so performed or made during said assessment year are as follows:
More than 7½ cubic yards of earth was moved from and of said deposits stripping quarry sites, road repairs etc. Said work was performed upon said property by J.J. Constructions Co. of St. George, Utah for the benefit of Walter D. Greer, etal.

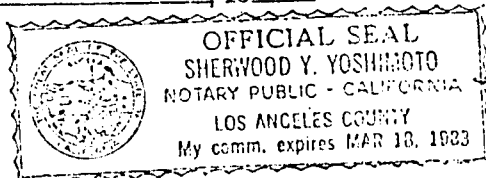
Walter D. Greer
(Signature of Affiant)

28445 N. Oak Spring Cyn. Rd.

Residing at Canyon Country Ca. 91351

Subscribed and Sworn to before me

August 17 1979



Sherwood Y. Yoshimoto
NAME (TYPED OR PRINTED)
Notary Public in and for said State.

Footnotes 1 and 2: See Reverse Side.

(Seal)

A MC 74067

WALTER D. GREER

WHEN RECORDED MAIL TO

Name: WALTER D. GREER
Street Address: 28445 N. Oak Spring Cyn. Rd.
City & State: Canyon Country Ca. 91351

Recorded at Request of

Walter Greer
AUG 21 '79 - 8:00 AM

BOOK 566 of Official Records, Page 541-542

Records of Mohave County, Arizona

Joan McCall



Deputy Recorder

Recorder

SPACE ABOVE THIS LINE FOR RECORDER'S USE

PROOF OF ANNUAL LABOR

LODE OR PLACER

A M C 74068

STATE OF CALIFORNIA }
LOS ANGELES } ss.
COUNTY OF

WALTER D. GREER

being first duly sworn, deposes and says:

(1) At least One hundred dollars (\$ 100.00) Dollars worth of labor or improvements was performed or made during the assessment year beginning 12 o'clock noon of the first day of Sept., 19⁷⁸ and ending on 12 o'clock noon of the first day of Sept., 19⁷⁹ upon each of the following named placer mining claims: Gypsum City Placer Mining Claims: Nos. 1 through 20 inclusive located by section, Township and Range and recorded in book and page 2, included herein and made a part hereof. *See lead case file.*

RECEIVED
B.L.M. AZ STATE OFFICE

OCT 12 1979

10:00 A.M.
PHOENIX, ARIZONA

Mining Claim-s situated in

the Lizard Mining District, County of Mohave, State of Arizona

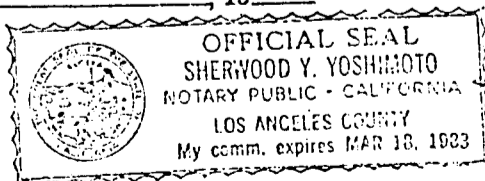
(2) Such expenditure was made by or at the expense of Walter D. Greer, 28445 N. Oak Spring Canyon Rd., Canyon Country, Ca. 91351

the owner-s of the claim-s for the purpose of complying with the laws of the United States and of the State of Arizona pertaining to annual assessment work.

(3) The labor or improvements so performed or made during said assessment year are as follows: More than 7 1/2 cubic yards of earth was moved from and of said deposits stripping quarry sites, road repairs etc. Said work was performed upon said property by J.J. Constructions Co. of St. George, Utah for the benefit of Walter D. Greer, etal.

Walter D. Greer
(Signature of Affiant)
28445 N. Oak Spring Cyn. Rd.
Residing at Canyon Country Ca. 91351

Subscribed and Sworn to before me
August 17 1979



Sherwood Y. Yoshimoto
NAME (TYPED OR PRINTED)
Notary Public in and for said State.

Footnotes 1 and 2: See Reverse Side.


(Seal)

WALTER D. GREER

WHEN RECORDED MAIL TO

Name: WALTER D. GREER
Street Address: 28445 N. Oak Spring Cyn. Rd.
City & State: Canyon Country Ca. 91351

RECORDED
79-27630
Recorded at Request of Walter Greer
AUG 21 1979 - 8 00 AM
Book 566 of Official Records, Page s 541-542
Records of Mohave County, Arizona
Joan McCall
Joan McCall
Deputy Recorder Recorder



(SPACE ABOVE THIS LINE FOR RECORDER'S USE)

PROOF OF ANNUAL LABOR

LODE OR PLACER

STATE OF CALIFORNIA
LOS ANGELES } ss.
COUNTY OF _____

WALTER D. GREER, being first duly sworn, deposes and says:

(1) At least one hundred dollars (\$ 100.00) Dollars worth of labor or improvements was performed or made during the assessment year beginning 12 o'clock noon of the first day of Sept., 19⁷⁸ and ending on 12 o'clock noon of the first day of Sept., 19⁷⁹ upon each of the following named placer mining claims:
Gypsum City Placer Mining Claims: Nos. 1 through 20 inclusive located by section, Township and Range and recorded in book and page 2, included herein and made a part hereof. See lead case file.

RECEIVED
B.L.M. AZ STATE OFFICE

OCT 12 1979

10:00 A.M.
PHOENIX, ARIZONA

Mining Claim s situated in
the Lizard Mining District, County of Mohave
State of Arizona

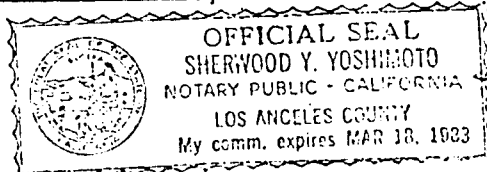
(2) Such expenditure was made by or at the expense of Walter D. Greer, 28445 N. Oak Spring Canyon Rd., Canyon Country, Ca. 91351

the owner s of the claim s for the purpose of complying with the laws of the United States and of the State of Arizona pertaining to annual assessment work.

(3) The labor or improvements so performed or made during said assessment year are as follows:
More than 7½ cubic yards of earth was moved from and of said deposits stripping quarry sites, road repairs etc. Said work was performed upon said property by J.J. Constructions Co. of St. George, Utah for the benefit of Walter D. Greer, etal.

Walter D. Greer
(Signature of Affiant)
28445 N. Oak Spring Cyn. Rd.
Residing at Canyon Country Ca. 91351

Subscribed and Sworn to before me
August 17 19 79



Sherwood Y. Yoshimoto
NAME (TYPED OR PRINTED)
Notary Public in and for said State.

Footnotes 1 and 2: See Reverse Side.

(Seal)

A MC 74069

WALTER D. GREER

WHEN RECORDED MAIL TO

Name
Street
Address
City &
State

WALTER D. GREER
28445 N. Oak Spring Cyn. Rd.
Canyon Country Ca. 91351

RECORDED
79-27610-11 XED

Recorded at Request of Walter Greer
AUG 21 '79 - 8:00 AM

Book 566 of Official Records, Page s 541-542

Records of Mohave County, Arizona

Joan McCall



Deputy Recorder

Recorder

(SPACE ABOVE THIS LINE FOR RECORDER'S USE)

PROOF OF ANNUAL LABOR

LODE OR PLACER

STATE OF CALIFORNIA
LOS ANGELES } ss.
COUNTY OF _____

WALTER D. GREER

, being first duly sworn, deposes and says:

(1) At least One hundred dollars (\$ 100.00) Dollars

worth of labor or improvements was performed or made during the assessment year beginning 12 o'clock noon of the first day of Sept., 19⁷⁸ and ending on 12 o'clock noon of the first day of Sept., 19⁷⁹ upon each of the following named placer mining claims:

Gypsum City Placer Mining Claims: Nos. 1 through 20 inclusive located by section, Township and Range and recorded in book and page 2, included herein and made a part hereof. See lead case file.

RECEIVED
B.L.M. AZ STATE OFFICE

OCT 12 1979

10:00 A.M.
PHOENIX, ARIZONA

Mining Claim s situated in

the Lizard Mining District, County of Mohave,
State of Arizona

(2) Such expenditure was made by or at the expense of Walter D. Greer, 28445 N. Oak Spring Canyon Rd., Canyon Country, Ca. 91351

the owner s of the claim s for the purpose of complying with the laws of the United States and of the State of Arizona pertaining to annual assessment work.

(3) The labor or improvements so performed or made during said assessment year are as follows:
More than 7½ cubic yards of earth was moved from and of said deposits stripping quarry sites, road repairs etc. Said work was performed upon said property by J.J. Constructions Co. of St. George, Utah for the benefit of Walter D. Greer, etal.

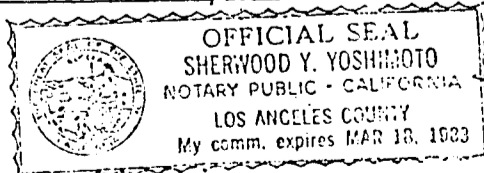
Walter D. Greer
(Signature of Affiant)

28445 N. Oak Spring Cyn. Rd.

Residing at Canyon Country Ca. 91351

Subscribed and Sworn to before me

August 17 19 79



Sherwood Y. Yoshimoto
NAME (TYPED OR PRINTED)
Notary Public in and for said State.

Footnotes 1 and 2: See Reverse Side.

(Seal)

A MC 74070

WALTER D. GREER

WHEN RECORDED MAIL TO

Name: WALTER D. GREER
Street Address: 28445 N. Oak Spring Cyn. Rd.
City & State: Canyon Country Ca. 91351

RECORDED
79-27630 INF XED
Recorded at Request of Walter Greer
AUG 21 '79 - 8 00 AM
Book 566 of Official Records, Page s 541-542
Records of Mohave County, Arizona
Joan McCall
Recorder
[Signature]
Deputy Recorder



(SPACE ABOVE THIS LINE FOR RECORDER'S USE)

PROOF OF ANNUAL LABOR

LODE OR PLACER 1

STATE OF CALIFORNIA }
 LOS ANGELES } ES.
COUNTY OF _____

A
M
C

WALTER D. GREER

, being first duly sworn, deposes and says: 74

(1) At least One hundred dollars (\$ 100.00) Dollars 7

worth of labor or improvements was performed or made during the assessment year beginning 12 o'clock noon of the first day of Sept., 19⁷⁸ and ending on 12 o'clock noon of the first day of Sept., 19⁷⁹ upon each of the following named placer mining claims:

Gypsum City Placer Mining Claims: Nos. 1 through 20 inclusive located by section, Township and Range and recorded in book and page 2, included herein and made a part hereof. See lead case file.

RECEIVED
B.L.M. AZ STATE OFFICE

OCT 12 1979

10:00 A.M.
PHOENIX, ARIZONA

Mining Claim s situated in

the Lizard Mining District, County of Mohave,
State of Arizona

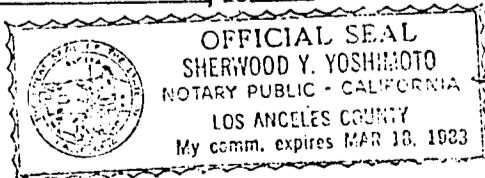
(2) Such expenditure was made by or at the expense of Walter D. Greer, 28445 N. Oak Spring Canyon Rd., Canyon Country, Ca. 91351

the owner s of the claims s for the purpose of complying with the laws of the United States and of the State of Arizona pertaining to annual assessment work.

(3) The labor or improvements so performed or made during said assessment year are as follows:
More than 7½ cubic yards of earth was moved from and of said deposits stripping quarry sites, road repairs etc. Said work was performed upon said property by J.J. Constructions Co. of St. George, Utah for the benefit of Walter D. Greer, etal.

Walter D. Greer
(Signature of Affiant)
28445 N. Oak Spring Cyn. Rd.
Residing at Canyon Country Ca. 91351

Subscribed and Sworn to before me
August 17 1979



Sherwood Y. Yoshimoto
NAME (TYPED OR PRINTED)
Notary Public in and for said State.

Footnotes 1 and 2: See Reverse Side.

(Seal)


WALTER D. GREER

WHEN RECORDED MAIL TO

Name: WALTER D. GREER
Street Address: 28445 N. Oak Spring Cyn. Rd.
City & State: Canyon Country Ca. 91351

Recorded at Request of Walter Greer
AUG 21 '79 - 8 00 AM

Book 566 of Official Records, Page s 541-542
Records of Mohave County, Arizona
Joan McCall
Deputy Recorder
Recorder Joan McCall



(SPACE ABOVE THIS LINE FOR RECORDER'S USE)

PROOF OF ANNUAL LABOR

LODE OR PLACER 1

STATE OF CALIFORNIA
LOS ANGELES } ss.
COUNTY OF _____

A MC 7407

WALTER D. GREER, being first duly sworn, deposes and says:

(1) At least One hundred dollars (\$ 100.00) Dollars worth of labor or improvements was performed or made during the assessment year beginning 12 o'clock noon of the first day of Sept., 19⁷⁸ and ending on 12 o'clock noon of the first day of Sept., 19⁷⁹ upon each of the following named placer mining claims:
Gypsum City Placer Mining Claims: Nos. 1 through 20 inclusive located by section, Township and Range and recorded in book and page 2, included herein and made a part hereof. See lead case file.

RECEIVED
B.L.M. AZ STATE OFFICE

OCT 12 1979

10:00 A.M.
PHOENIX, ARIZONA

Mining Claim s situated in

the Lizard Mining District, County of Mohave,
State of Arizona


(2) Such expenditure was made by or at the expense of Walter D. Greer, 28445 N. Oak Spring Canyon Rd., Canyon Country, Ca. 91351

the owner s of the claim s for the purpose of complying with the laws of the United States and of the State of Arizona pertaining to annual assessment work.

(3) The labor or improvements so performed or made during said assessment year are as follows:
More than 7½ cubic yards of earth was moved from and of said deposits stripping quarry sites, road repairs etc. Said work was performed upon said property by J.J. Constructions Co. of St. George, Utah for the benefit of Walter D. Greer, etal.

Walter D. Greer
(Signature of Affiant)
28445 N. Oak Spring Cyn. Rd.
Residing at Canyon Country Ca. 91351

Subscribed and Sworn to before me
August 17 19 79



Sherwood Y. Yoshimoto
NAME (TYPED OR PRINTED)
Notary Public in and for said State.

Footnotes 1 and 2: See Reverse Side.

(Seal)

WALTER D. GREER

WHEN RECORDED MAIL TO

Name
Street
Address
City &
State

WALTER D. GREER
28445 N. Oak Spring Cyn. Rd.
Canyon Country Ca. 91351

79-27610 INT XED
Recorded at Request of Walter Greer
AUG 21 '79 - 8:00 AM

Book 566 of Official Records, Page s 541-542

Records of Mohave County, Arizona

Joan McCall

Deputy Recorder

Recorder



(SPACE ABOVE THIS LINE FOR RECORDER'S USE)

PROOF OF ANNUAL LABOR

LODE OR PLACER 1

STATE OF CALIFORNIA
LOS ANGELES } ss.
COUNTY OF _____

A
M
C

WALTER D. GREER

, being first duly sworn, deposes and says:

(1) At least One hundred dollars (\$ 100.00) Dollars

worth of labor or improvements was performed or made during the assessment year beginning 12 o'clock noon of the first day of Sept., 19⁷⁸ and ending on 12 o'clock noon of the first day of Sept., 19⁷⁹ upon each of the following named placer mining claims:

Gypsum City Placer Mining Claims: Nos. 1 through 20 inclusive located by section, Township and Range and recorded in book and page 2, included herein and made a part hereof. See lead case file.

RECEIVED
B.L.M. AZ STATE OFFICE

OCT 12 1979

10:00 A.M.
PHOENIX, ARIZONA

Mining Claim s situated in

the Lizard Mining District, County of Mohave,
State of Arizona

(2) Such expenditure was made by or at the expense of Walter D. Greer, 28445 N. Oak Spring Canyon Rd., Canyon Country, Ca. 91351

the owner s of the claim s for the purpose of complying with the laws of the United States and of the State of Arizona pertaining to annual assessment work.

(3) The labor or improvements so performed or made during said assessment year are as follows:
More than 7½ cubic yards of earth was moved from and of said deposits stripping quarry sites, road repairs etc. Said work was performed upon said property by J.J. Constructions Co. of St. George, Utah for the benefit of Walter D. Greer, etal.

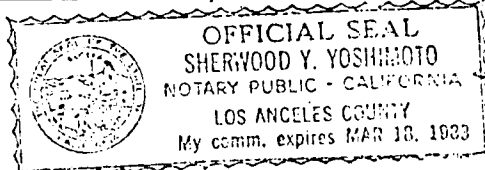
Walter D. Greer
(Signature of Affiant)

28445 N. Oak Spring Cyn. Rd.

Residing at Canyon Country Ca. 91351

Subscribed and Sworn to before me

August 17 1979



Sherwood Y. Yoshimoto
NAME (TYPED OR PRINTED)
Notary Public in and for said State.

Footnotes 1 and 2: See Reverse Side.

(Seal)

RECORDING REQUEST BY

WALTER D. GREER

WHEN RECORDED MAIL TO

Name: Walter D. Greer
Street Address: 28445 N. Oak Spring Cyn. Rd.
City & State: Canyon Country, Ca. 91351

Indexed P. of Co. FILED
79-27699 PROOFED
Recorded at Request of Walter Greer
AUG 21 1979 - 8 00 AM
in book 566 of Official Records, Page s 538-540
Records of Mohave County, Arizona
Joan McCa
Clayton
Deputy Recorder



(SPACE ABOVE THIS LINE FOR RECORDER'S USE)

PROOF OF ANNUAL LABOR

LODE OR PLACER:

STATE OF CALIFORNIA } ss.
COUNTY OF LOS ANGELES

WALTER D. GREER, being first duly sworn, deposes and says:

(1) At least One Hundred Dollars (\$ 100.00) Dollars

worth of labor or improvements was performed or made during the assessment year beginning 12 o'clock noon of the first day of Sept., 1978 and ending on 12 o'clock noon of the first day of Sept., 1979 upon each of the following named placer mining claims:
Gypsum Hills Placer Claims numbering 1 through 27 inclusive:
Tip Top Gypsum Placer Claims numbering 1 through 24 inclusive: Gypsum Town Placer claims numbering 1 through 52 inclusive: Gypsum Dome Placer Claims numbering 1 through 23 inclusive: located in Section, Township and range and recorded in book and page as shown on the attached page 2 included herein and made a part herof, and page 3.

see lead case.

RECEIVED
B.L.M. AZ STATE OFFICE

OCT 12 1979

10:00 A.M.

PHOENIX, ARIZONA

Mining Claim-s. situated in

the Sig Miller Mountain Quail Cyn. & Sunshine Trail Mining District, County of Mohave State of Arizona

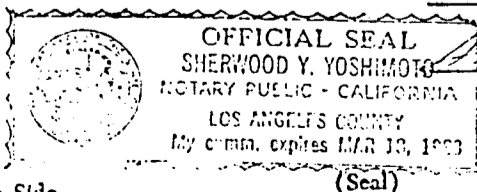
(2) Such expenditure was made by or at the expense of Walter D. Greer, 28445 N. Oak Spring Cyn. Rd., Canyon Country Ca. 91351

the owner-s of the claim-s for the purpose of complying with the laws of the United States and of the State of Arizona pertaining to annual assessment work.

(3) The labor or improvements so performed or made during said assessment year are as follows:
Stripping quarry sites and road repairs more than 7 cubic yards of earth moved by dozer, said work was performed by J.J. Construction Co. of St. George, Utah for the benefit of Walter D. Greer, Etal.

Walter D. Greer
(Signature of Affiant)
28445 N. Oak Spring Cyn. Rd.
Residing at Canyon Country, Ca. 91351

Subscribed and Sworn to before me
August 17 19 79



Sherwood Y. Yoshimoto
NAME (TYPED OR PRINTED)
Notary Public in and for said State.

Footnotes 1 and 2: See Reverse Side.

300
A
M
C
74074

RECORDING REQUEST BY

WALTER D. GREER

WHEN RECORDED MAIL TO

Name: Walter D. Greer
Street Address: 28445 N. Oak Spring Cyn. Rd.
City & State: Canyon Country, Ca. 91351

Indexed P. of L. ENT 79-27699 FILED
Recorded at Phoenix by Walter Greer
AUG 21 1979 - 8 00 AM
in book 566 of Official Records, Page s 538-540
Records of Mohave County, Arizona
Jean McCa
Deputy Recorder



PLACE STAMP ABOVE THIS LINE FOR RECORDER'S USE

PROOF OF ANNUAL LABOR

LODE OR PLACER 1

STATE OF CALIFORNIA } ss.
COUNTY OF LOS ANGELES }

WALTER D. GREER

being first duly sworn, deposes and says:

(1) At least One Hundred Dollars (\$ 100.00) Dollars

worth of labor or improvements was performed or made during the assessment year beginning 12 o'clock noon of the first day of Sept., 1978 and ending on 12 o'clock noon of the first day of Sept., 1979 upon each of the following named placer mining claims:

Gypsum Hills Placer Claims numbering 1 through 27 inclusive:
Tip Top Gypsum Placer Claims numbering 1 through 24 inclusive: Gypsum Town Placer claims numbering 1 through 52 inclusive: Gypsum Dome Placer Claims numbering 1 through 23 inclusive: located in Section, Township and range and recorded in book and page as shown on the attached page 2 included herein and made a part herof, and page 3.

see lead case

RECEIVED
B.L.M. AZ STATE OFFICE

OCT 12 1979

10:00 A.M.

PHOENIX, ARIZONA

Mining Claim-s. situated in

the Sig Miller Mountain Quail Cyn. & Sunshine Trail Mining District, County of Mohave State of Arizona

(2) Such expenditure was made by or at the expense of Walter D. Greer, 28445 N. Oak Spring Cyn. Rd., Canyon Country Ca. 91351

the owner-s of the claim-s for the purpose of complying with the laws of the United States and of the State of Arizona pertaining to annual assessment work.

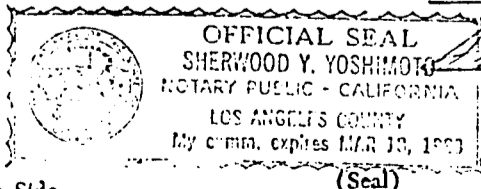
(3) The labor or improvements so performed or made during said assessment year are as follows:

Stripping quarry sites and road repairs more than 7 cubic yards of earth moved by dozer, said work was performed by J.J. Construction Co. of St. George, Utah for the benefit of Walter D. Greer, Etal.

Walter D. Greer
(Signature of Affiant)
28445 N. Oak Spring Cyn. Rd.
Residing at Canyon Country, Ca. 91351

Subscribed and Sworn to before me

August 17, 1979



Sherwood Y. Yoshimoto
NAME (TYPED OR PRINTED)
Notary Public in and for said State.

Footnotes 1 and 2: See Reverse Side.

A M C 74075

RECORDING REQUEST

WALTER D. GREER

WHEN RECORDED MAIL TO

Name: Walter D. Greer
Street Address: 28445 N. Oak Spring Cyn. Rd.
City & State: Canyon Country, Ca. 91351

INDEXED P. 67 END INDEXED
79-27609 FILED
Recorded at Request of Walter Greer
AUG 21 1979 - 8 00 AM
in book 566 of Official Records, Page s 538-540
Records of Mohave County, Arizona
Joan McCa
County Recorder
300



(SPACE ABOVE THIS LINE FOR RECORDER'S USE)

PROOF OF ANNUAL LABOR

LODE OR PLACER

STATE OF CALIFORNIA } ss.
COUNTY OF LOS ANGELES

A MC 74076

WALTER D. GREER, being first duly sworn, deposes and says:
(1) At least One Hundred Dollars (\$ 100.00) Dollars

worth of labor or improvements was performed or made during the assessment year beginning 12 o'clock noon of the first day of Sept., 1978 and ending on 12 o'clock noon of the first day of Sept., 1979 upon each of the following named placer mining claims:
Gypsum Hills Placer Claims numbering 1 through 27 inclusive:
Tip Top Gypsum Placer Claims numbering 1 through 24 inclusive: Gypsum Town Placer claims numbering 1 through 52 inclusive: Gypsum Dome Placer Claims numbering 1 through 23 inclusive: located in Section, Township and range and recorded in book and page as shown on the attached page 2 included herein and made a part herof, and page 3.

see lead case

RECEIVED
B.L.M. AZ STATE OFFICE

OCT 12 1979

10:00 A.M.

PHOENIX, ARIZONA Mining Claim-s. situated in
the Sig Miller Mountain Quail Cyn. & Sunshine Trail Mining District, County of Mohave
State of Arizona

(2) Such expenditure was made by or at the expense of Walter D. Greer, 28445 N. Oak Spring Cyn. Rd., Canyon Country Ca. 91351
the owner s of the claim s for the purpose of complying with the laws of the United States and of the State of Arizona pertaining to annual assessment work.

(3) The labor or improvements so performed or made during said assessment year are as follows:
Stripping quarry sites and road repairs more than 7 cubic yards of earth moved by dozer, said work was performed by J.J. Construction Co. of St. George, Utah for the benefit of Walter D. Greer, Etal.

Walter D. Greer
(Signature of Affiant)

28445 N. Oak Spring Cyn. Rd.

Residing at Canyon Country, Ca. 91351

Subscribed and Sworn to before me

August 17, 1979

OFFICIAL SEAL
SHERWOOD Y. YOSHIMOTO
NOTARY PUBLIC - CALIFORNIA
LOS ANGELES COUNTY
My comm. expires MAR 10, 1983
Sherwood Y. Yoshimoto
NAME (TYPED OR PRINTED)
Notary Public in and for said State.
(Seal)

Footnotes 1 and 2: See Reverse Side.

RECORDING REQUEST BY

WALTER D. GREER

WHEN RECORDED MAIL TO

Name: Walter D. Greer
Street Address: 28445 N. Oak Spring Cyn. Rd.
City & State: Canyon Country, Ca. 91351

Indexed P. of 79-27699 ED
Recorded at Request of Walter Greer
AUG 21 1979 - 8 00 AM
in book 566 of Official Records, Page s 538-540
Records of Mohave County, Arizona
Joan McCa
Joan McCa
Deputy Recorder



(SPACE ABOVE THIS LINE FOR RECORDER'S USE)

PROOF OF ANNUAL LABOR

LODE OR PLACER 1

STATE OF CALIFORNIA } ss.
COUNTY OF LOS ANGELES

WALTER D. GREER, being first duly sworn, deposes and says:
(1) At least One Hundred Dollars (\$ 100.00) Dollars

worth of labor or improvements was performed or made during the assessment year beginning 12 o'clock noon of the first day of Sept., 1978 and ending on 12 o'clock noon of the first day of Sept., 1979 upon each of the following named placer mining claims:
Gypsum Hills Placer Claims numbering 1 through 27 inclusive:
Tip Top Gypsum Placer Claims numbering 1 through 24 inclusive: Gypsum Town Placer claims numbering 1 through 52 inclusive: Gypsum Dome Placer Claims numbering 1 through 23 inclusive: located in Section, Township and range and recorded in book and page as shown on the attached page 2 included herein and made a part herof, and page 3.

see lead case

RECEIVED
B.L.M. AZ STATE OFFICE

OCT 12 1979

10:00 A.M.

PHOENIX, ARIZONA Mining Claim-s. situated in
the Sig Miller Mountain Quail Cyn. & Sunshine Trail Mining District, County of Mohave,
State of Arizona

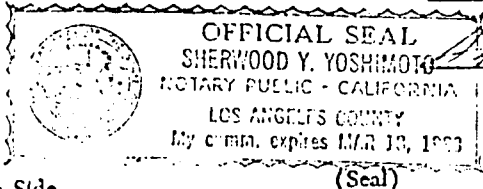
(2) Such expenditure was made by or at the expense of Walter D. Greer, 28445 N. Oak Spring Cyn. Rd., Canyon Country Ca. 91351

the owner s of the claim s for the purpose of complying with the laws of the United States and of the State of Arizona pertaining to annual assessment work.

(3) The labor or improvements so performed or made during said assessment year are as follows:
Stripping quarry sites and road repairs more than 7 cubic yards of earth moved by dozer, said work was performed by J.J. Construction Co. of St. George, Utah for the benefit of Walter D. Greer, Etal.

Walter D. Greer
(Signature of Affiant)
28445 N. Oak Spring Cyn. Rd.
Residing at Canyon Country, Ca. 91351

Subscribed and Sworn to before me
August 17 19 79



Sherwood Y. Yoshimoto
NAME (TYPED OR PRINTED)
Notary Public in and for said State.

Footnotes 1 and 2: See Reverse Side.

RECORDING REQUEST BY

WALTER D. GREER

WHEN RECORDED MAIL TO

Name: Walter D. Greer
Street Address: 28445 N. Oak Spring Cyn. Rd.
City & State: Canyon Country, Ca. 91351

Indexed P. 67 ENDE. ED
79-27699
Recorded at Permiss. of Walter Greer
AUG 21 1979 - 8 00 AM
in book 566 or Official Records, Page s 538-540
Records of Mohave County, Arizona
Joan McC...
Claymont
Deputy Recorder



(SPACE ABOVE THIS LINE FOR RECORDER'S USE)

PROOF OF ANNUAL LABOR

LODE OR PLACER 1

STATE OF CALIFORNIA } ss.
COUNTY OF LOS ANGELES

A MC 74078

WALTER D. GREER, being first duly sworn, deposes and says:
(1) At least One Hundred Dollars (\$ 100.00) Dollars

worth of labor or improvements was performed or made during the assessment year beginning 12 o'clock noon of the first day of Sept., 1978 and ending on 12 o'clock noon of the first day of Sept., 1979 upon each of the following named placer mining claims:
Gypsum Hills Placer Claims numbering 1 through 27 inclusive:
Tip Top Gypsum Placer Claims numbering 1 through 24 inclusive: Gypsum Town Placer claims numbering 1 through 52 inclusive: Gypsum Dome Placer Claims numbering 1 through 23 inclusive: located in Section, Township and range and recorded in book and page as shown on the attached page 2 included herein and made a part herof, and page 3.

see lead case

RECEIVED
B.L.M. AZ STATE OFFICE

OCT 12 1979

10:00 A.M.

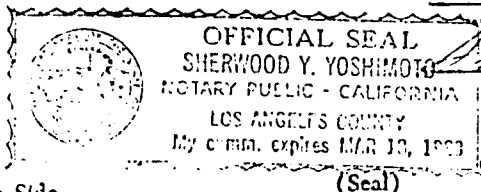
PHOENIX, ARIZONA Mining Claim-s. situated in
the Sig Miller Mountain Quail Cyn. & Sunshine Trail Mining District, County of Mohave
State of Arizona

(2) Such expenditure was made by or at the expense of Walter D. Greer, 28445 N. Oak Spring Cyn. Rd., Canyon Country Ca. 91351
the owner-s of the claim-s for the purpose of complying with the laws of the United States and of the State of Arizona pertaining to annual assessment work.

(3) The labor or improvements so performed or made during said assessment year are as follows:
Stripping quarry sites and road repairs more than 7 cubic yards of earth moved by dozer, said work was performed by J.J. Construction Co. of St. George, Utah for the benefit of Walter D. Greer, Etal.

Walter D. Greer
(Signature of Affiant)
28445 N. Oak Spring Cyn. Rd.
Residing at Canyon Country, Ca. 91351

Subscribed and Sworn to before me
August 17 19 79



Sherwood Y. Yoshimoto
NAME (TYPED OR PRINTED)
Notary Public in and for said State.

Footnotes 1 and 2: See Reverse Side.


RECORDING REQUEST BY

WALTER D. GREER

WHEN RECORDED MAIL TO

Name: Walter D. Greer
Street Address: 28445 N. Oak Spring Cyn. Rd.
City & State: Canyon Country, Ca. 91351

INDEXED P. 67 ED
79-27699
Recorded at Phoenix
AUG 21 1979 - 8 00 AM
566 of Official Records, Page s 538-540
Records of Mohave County, Arizona
Joan McC...
Deputy Recorder
300



SPACE ABOVE THIS LINE FOR RECORDER'S USE

PROOF OF ANNUAL LABOR

LODE OR PLACER

STATE OF CALIFORNIA }
COUNTY OF LOS ANGELES } ss.

WALTER D. GREER, being first duly sworn, deposes and says:

(1) At least One Hundred Dollars (\$ 100.00) Dollars

worth of labor or improvements was performed or made during the assessment year beginning 12 o'clock noon of the first day of Sept., 1978 and ending on 12 o'clock noon of the first day of Sept., 1979 upon each of the following named placer mining claims:

Gypsum Hills Placer Claims numbering 1 through 27 inclusive:
Tip Top Gypsum Placer Claims numbering 1 through 24 inclusive: Gypsum Town Placer claims numbering 1 through 52 inclusive: Gypsum Dome Placer Claims numbering 1 through 23 inclusive: located in Section, Township and range and recorded in book and page as shown on the attached page 2 included herein and made a part herof, and page 3.

see lead case

RECEIVED
B.L.M. AZ STATE OFFICE

OCT 12 1979

10:00 A.M.

PHOENIX, ARIZONA

Mining Claim-s. situated in

the Sig Miller Mountain Quail Cyn. Mining District, County of Mohave & Sunshine Trail Arizona State of Arizona

(2) Such expenditure was made by or at the expense of Walter D. Greer, 28445 N. Oak Spring Cyn. Rd., Canyon Country Ca. 91351

the owner-s of the claim-s for the purpose of complying with the laws of the United States and of the State of Arizona pertaining to annual assessment work.

(3) The labor or improvements so performed or made during said assessment year are as follows:

Stripping quarry sites and road repairs more than 7 cubic yards of earth moved by dozer, said work was performed by J.J. Construction Co. of St. George, Utah for the benefit of Walter D. Greer, Etal.

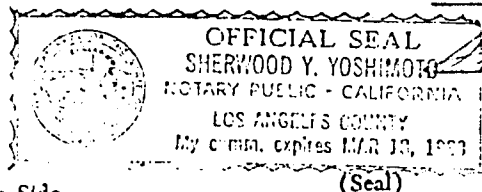
Walter D. Greer
(Signature of Affiant)

28445 N. Oak Spring Cyn. Rd.

Residing at Canyon Country, Ca. 91351

Subscribed and Sworn to before me

August 17 1979



Sherwood Y. Yoshimoto
NAME (TYPED OR PRINTED)
Notary Public in and for said State.

Footnotes 1 and 2: See Reverse Side.

(Seal)

A MC 74079

RECORDING REQUEST Y

WALTER D. GREER


WHEN RECORDED MAIL TO

Name: Walter D. Greer
Street Address: 28445 N. Oak Spring Cyn. Rd.
City & State: Canyon Country, Ca. 91351

INDEXED
79-27699
FILED

Recorded at Request of Walter Greer
AUG 21 1979 - 8 00 AM

in book 566 of Official Records, Page s 538-540
Records of Mohave County, Arizona
Joan McCa
Claymont
Deputy Recorder



(SPACE ABOVE THIS LINE FOR RECORDER'S USE)

PROOF OF ANNUAL LABOR

LODE OR PLACER 1

STATE OF CALIFORNIA } ss.
COUNTY OF LOS ANGELES }

WALTER D. GREER, being first duly sworn, deposes and says:

(1) At least One Hundred Dollars (\$ 100.00) Dollars

worth of labor or improvements was performed or made during the assessment year beginning 12 o'clock noon of the first day of Sept., 1978 and ending on 12 o'clock noon of the first day of Sept., 1979 upon each of the following named placer mining claims:

Gypsum Hills Placer Claims numbering 1 through 27 inclusive:
Tip Top Gypsum Placer Claims numbering 1 through 24 inclusive: Gypsum Town Placer claims numbering 1 through 52 inclusive: Gypsum Dome Placer Claims numbering 1 through 23 inclusive: located in Section, Township and range and recorded in book and page as shown on the attached page 2 included herein and made a part herof, and page 3.

see lead case

RECEIVED
B.L.M. AZ STATE OFFICE

OCT 12 1979

10:00 A.M.

PHOENIX, ARIZONA Mining Claims situated in the Sig Miller Mountain Quail Cyn. & Sunshine Trail Mining District, County of Mohave, State of Arizona

(2) Such expenditure was made by or at the expense of Walter D. Greer, 28445 N. Oak Spring Cyn. Rd., Canyon Country Ca. 91351

the owner of the claims for the purpose of complying with the laws of the United States and of the State of Arizona pertaining to annual assessment work.

(3) The labor or improvements so performed or made during said assessment year are as follows:

Stripping quarry sites and road repairs more than 7 cubic yards of earth moved by dozer, said work was performed by J.J. Construction Co. of St. George, Utah for the benefit of Walter D. Greer, Etal.

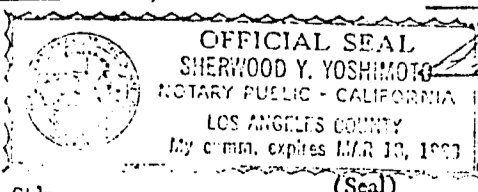
Walter D. Greer
(Signature of Affiant)

28445 N. Oak Spring Cyn. Rd.

Residing at Canyon Country, Ca. 91351

Subscribed and Sworn to before me

August 17 1979



Sherwood Y. Yoshimoto
NAME (TYPED OR PRINTED)
Notary Public in and for said State.

Footnotes 1 and 2: See Reverse Side.


RECORDING REQUEST BY

WALTER D. GREER

WHEN RECORDED MAIL TO

Name: Walter D. Greer
Street Address: 28445 N. Oak Spring Cyn. Rd.
City & State: Canyon Country, Ca. 91351

Indexed P. 67 L. 1111 ED
79-27639
Recorded at Request of Walter Greer
AUG 21 1979 - 8 00 AM
in book 566 of Official Records, Page s 538-540
Records of Mohave County, Arizona



Joan McCa
Deputy Recorder

SPACE ABOVE THIS LINE FOR RECORDER'S USE

PROOF OF ANNUAL LABOR

LODE OR PLACER 1

STATE OF CALIFORNIA } ss.
COUNTY OF LOS ANGELES }

A MC 74081

WALTER D. GREER, being first duly sworn, deposes and says:

(1) At least One Hundred Dollars (\$ 100.00) Dollars

worth of labor or improvements was performed or made during the assessment year beginning 12 o'clock noon of the first day of Sept., 1978 and ending on 12 o'clock noon of the first day of Sept., 1979 upon each of the following named placer mining claims:
Gypsum Hills Placer Claims numbering 1 through 27 inclusive:
Tip Top Gypsum Placer Claims numbering 1 through 24 inclusive: Gypsum Town Placer claims numbering 1 through 52 inclusive: Gypsum Dome Placer Claims numbering 1 through 23 inclusive: located in Section, Township and range and recorded in book and page as shown on the attached page 2 included herein and made a part herof, and page 3.

see lead case

RECEIVED
B.L.M. AZ STATE OFFICE

OCT 12 1979

10:00 A.M.

PHOENIX, ARIZONA Mining Claim-s. situated in
the Sig Miller Mountain Quail Cyn. & Sunshine Trail Mining District, County of Mohave,
State of Arizona

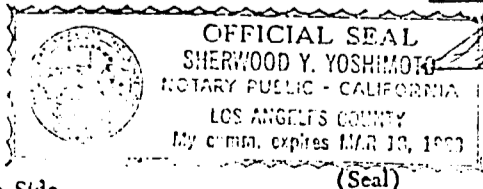
(2) Such expenditure was made by or at the expense of Walter D. Greer, 28445 N. Oak Spring Cyn. Rd., Canyon Country Ca. 91351

the owner-s of the claim-s for the purpose of complying with the laws of the United States and of the State of Arizona pertaining to annual assessment work.

(3) The labor or improvements so performed or made during said assessment year are as follows:
Stripping quarry sites and road repairs more than 7 cubic yards of earth moved by dozer, said work was performed by J.J. Construction Co. of St. George, Utah for the benefit of Walter D. Greer, Etal.

Walter D. Greer
(Signature of Affiant)
28445 N. Oak Spring Cyn. Rd.
Residing at Canyon Country, Ca. 91351

Subscribed and Sworn to before me
August 17 19 79



Sherwood Y. Yoshimoto
NAME (TYPED OR PRINTED)
Notary Public in and for said State.

Footnotes 1 and 2: See Reverse Side.

RECORDING REQUEST BY

WALTER D. GREER

WHEN RECORDED MAIL TO

Name: Walter D. Greer
Street Address: 28445 N. Oak Spring Cyn. Rd.
City & State: Canyon Country, Ca. 91351

Indexed P. of L. ENTH. ED
79-27699

Recorded at Request of Walter Greer
AUG 21 '79 - 8 00 AM

in book 566 of Official Records, Page s 538-540
Records of Mohave County, Arizona
Joan McC...
Clayton
County Recorder



(SPACE ABOVE THIS LINE FOR RECORDER'S USE)

A
M
C
74082

PROOF OF ANNUAL LABOR

LODE OR PLACER 1

STATE OF CALIFORNIA }
COUNTY OF LOS ANGELES } ss.

WALTER D. GREER, being first duly sworn, deposes and says:

(1) At least One Hundred Dollars (\$ 100.00) Dollars

worth of labor or improvements was performed or made during the assessment year beginning 12 o'clock noon of the first day of Sept., 1978 and ending on 12 o'clock noon of the first day of Sept., 1979 upon each of the following named placer mining claims:

Gypsum Hills Placer Claims numbering 1 through 27 inclusive:
Tip Top Gypsum Placer Claims numbering 1 through 24 inclusive: Gypsum Town Placer claims numbering 1 through 52 inclusive: Gypsum Dome Placer Claims numbering 1 through 23 inclusive: located in Section, Township and range and recorded in book and page as shown on the attached page 2 included herein and made a part herof, and page 3.

see lead case

RECEIVED
B.L.M. AZ STATE OFFICE

OCT 12 1979

10:00 A.M.

PHOENIX, ARIZONA

Mining Claim-s. situated in

the Sig Miller Mountain Quail Cyn. & Sunshine Trail Mining District, County of Mohave State of Arizona

(2) Such expenditure was made by or at the expense of Walter D. Greer, 28445 N. Oak Spring Cyn. Rd., Canyon Country Ca. 91351

the owner S of the claim s for the purpose of complying with the laws of the United States and of the State of Arizona pertaining to annual assessment work.

(3) The labor or improvements so performed or made during said assessment year are as follows:

Stripping quarry sites and road repairs more than 7 cubic yards of earth moved by dozer, said work was performed by J.J. Construction Co. of St. George, Utah for the benefit of Walter D. Greer, Etal.

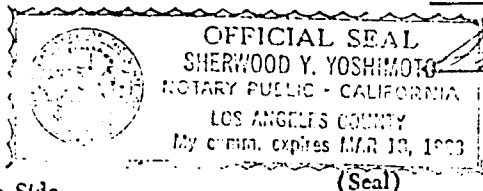
Walter D. Greer
(Signature of Affiant)

28445 N. Oak Spring Cyn. Rd.

Residing at Canyon Country, Ca. 91351

Subscribed and Sworn to before me

August 17 1979



Sherwood Y. Yoshimoto
NAME (TYPED OR PRINTED)
Notary Public in and for said State.

Footnotes 1 and 2: See Reverse Side.

RECORDING REQUEST BY

WALTER D. GREER

WHEN RECORDED MAIL TO

Name: Walter D. Greer
Street Address: 28445 N. Oak Spring Cyn. Rd.
City & State: Canyon Country, Ca. 91351

INDEXED P. OF THE PUBLIC RECORDS
79-27609
Recorded at Request of Walter Greer
AUG 21 1979 - 8 00 AM
Book 566 of Official Records, Page s 538-540
Records of Mohave County, Arizona
Joan McCa
Deputy Recorder
300



(SPACE ABOVE THIS LINE FOR RECORDER'S USE)

PROOF OF ANNUAL LABOR

LODE OR PLACER

STATE OF CALIFORNIA }
COUNTY OF LOS ANGELES } ss.

WALTER D. GREER

being first duly sworn, deposes and says:

(1) At least One Hundred Dollars (\$ 100.00) Dollars

worth of labor or improvements was performed or made during the assessment year beginning 12 o'clock noon of the first day of Sept., 1978 and ending on 12 o'clock noon of the first day of Sept., 1979 upon each of the following named placer mining claims:

Gypsum Hills Placer Claims numbering 1 through 27 inclusive:
Tip Top Gypsum Placer Claims numbering 1 through 24 inclusive: Gypsum Town Placer claims numbering 1 through 52 inclusive: Gypsum Dome Placer Claims numbering 1 through 23 inclusive: located in Section, Township and range and recorded in book and page as shown on the attached page 2 included herein and made a part herof, and page 3.

see lead case

RECEIVED
B.L.M. AZ STATE OFFICE

OCT 12 1979

10:00 A.M.

PHOENIX, ARIZONA

Mining Claim-s. situated in

the Sig Miller Mountain Quail Cyn. & Sunshine Trail Mining District, County of Mohave, State of Arizona

(2) Such expenditure was made by or at the expense of Walter D. Greer, 28445 N. Oak Spring Cyn. Rd., Canyon Country Ca. 91351

the owner-s of the claim-s for the purpose of complying with the laws of the United States and of the State of Arizona pertaining to annual assessment work.

(3) The labor or improvements so performed or made during said assessment year are as follows:

Stripping quarry sites and road repairs more than 7 cubic yards of earth moved by dozer, said work was performed by J.J. Construction Co. of St. George, Utah for the benefit of Walter D. Greer, Etal.

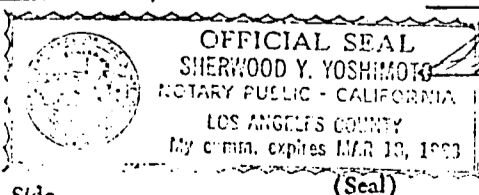
Walter D. Greer
(Signature of Affiant)

28445 N. Oak Spring Cyn. Rd.

Residing at Canyon Country, Ca. 91351

Subscribed and Sworn to before me

August 17, 1979



Sherwood Y. Yoshimoto
NAME (TYPED OR PRINTED)
Notary Public in and for said State.

Footnotes 1 and 2: See Reverse Side.

RECORDING REQUEST BY

WALTER D. GREER

WHEN RECORDED MAIL TO

Name: Walter D. Greer
Street Address: 28445 N. Oak Spring Cyn. Rd.
City & State: Canyon Country, Ca. 91351

Indexed P. of L. INT
79-27699

ED
PROOFED

Recorded at Request of

Walter Greer
AUG 21 1979 - 8 00 AM

in book 566 of Official Records, Page s 538-540

Records of Mohave County, Arizona

Jean McCa



Deputy Recorder

(SPACE ABOVE THIS LINE FOR RECORDER'S USE)

PROOF OF ANNUAL LABOR

LODE OR PLACER

STATE OF CALIFORNIA }
COUNTY OF LOS ANGELES } ss.

WALTER D. GREER

being first duly sworn, deposes and says:

(1) At least One Hundred Dollars (\$ 100.00) Dollars

worth of labor or improvements was performed or made during the assessment year beginning 12 o'clock noon of the first day of Sept., 1978 and ending on 12 o'clock noon of the first day of Sept., 1979 upon each of the following named placer mining claims:

Gypsum Hills Placer Claims numbering 1 through 27 inclusive:
Tip Top Gypsum Placer Claims numbering 1 through 24 inclusive: Gypsum Town Placer claims numbering 1 through 52 inclusive: Gypsum Dome Placer Claims numbering 1 through 23 inclusive: located in Section, Township and range and recorded in book and page as shown on the attached page 2 included herein and made a part herof, and page 3.

see lead case.

RECEIVED
B.L.M. AZ STATE OFFICE

OCT 12 1979

10:00 A.M.

PHOENIX, ARIZONA

Mining Claim-s- situated in

the Sig Miller Mountain Quail Cyn. & Sunshine Trail Mining District, County of Mohave, State of Arizona

(2) Such expenditure was made by or at the expense of Walter D. Greer, 28445 N. Oak Spring Cyn. Rd., Canyon Country Ca. 91351

the owner S of the claim S for the purpose of complying with the laws of the United States and of the State of Arizona pertaining to annual assessment work.

(3) The labor or improvements so performed or made during said assessment year are as follows:
Stripping quarry sites and road repairs more than 7 cubic yards of earth moved by dozer, said work was performed by J.J. Construction Co. of St. George, Utah for the benefit of Walter D. Greer, Etal.

Walter D. Greer
(Signature of Affiant)

28445 N. Oak Spring Cyn. Rd.

Residing at Canyon Country, Ca. 91351

Subscribed and Sworn to before me

August 17, 1979



OFFICIAL SEAL
SHERWOOD Y. YOSHIMOTO
NOTARY PUBLIC - CALIFORNIA
LOS ANGELES COUNTY
My comm. expires MAR 13, 1983

Sherwood Y. Yoshimoto
NAME (TYPED OR PRINTED)
Notary Public in and for said State.

(Seal)

Footnotes 1 and 2: See Reverse Side.

A MC 74084

310

RECORDING REQUEST BY

WALTER D. GREER

WHEN RECORDED MAIL TO

Name: Walter D. Greer
Street Address: 28445 N. Oak Spring Cyn. Rd.
City & State: Canyon Country, Ca. 91351

INDEXED P. OF COUNTY ED
79-27689

Recorded at Request of

Walter Greer
AUG 21 1979 - 8 00 AM

in book 566 of Official Records, Page s 538-540

Records of Mohave County, Arizona

Jean McCa



(SPACE ABOVE THIS LINE FOR RECORDER'S USE)

PROOF OF ANNUAL LABOR

LODE OR PLACER 1

A M C

7 08

STATE OF CALIFORNIA }
COUNTY OF LOS ANGELES } ss.

WALTER D. GREER, being first duly sworn, deposes and says:
(1) At least One Hundred Dollars (\$ 100.00) Dollars

worth of labor or improvements was performed or made during the assessment year beginning 12 o'clock noon of the first day of Sept., 1978 and ending on 12 o'clock noon of the first day of Sept., 1979 upon each of the following named placer mining claims:
Gypsum Hills Placer Claims numbering 1 through 27 inclusive:
Tip Top Gypsum Placer Claims numbering 1 through 24 inclusive: Gypsum Town Placer claims numbering 1 through 52 inclusive: Gypsum Dome Placer Claims numbering 1 through 23 inclusive: located in Section, Township and range and recorded in book and page as shown on the attached page, 2 included herein and made a part herof, and page 3.

see lead case

RECEIVED
B.L.M. AZ STATE OFFICE

OCT 12 1979

10:00 A.M.

PHOENIX, ARIZONA

Mining Claim-s situated in

the Sig Miller Mountain Quail Cyn. & Sunshine Trail Mining District, County of Mohave State of Arizona

(2) Such expenditure was made by or at the expense of Walter D. Greer, 28445 N. Oak Spring Cyn. Rd., Canyon Country Ca. 91351

the owner-s of the claim-s for the purpose of complying with the laws of the United States and of the State of Arizona pertaining to annual assessment work.

(3) The labor or improvements so performed or made during said assessment year are as follows:
Stripping quarry sites and road repairs more than 7 cubic yards of earth moved by dozer, said work was performed by J.J. Construction Co. of St. George, Utah for the benefit of Walter D. Greer, Etal.

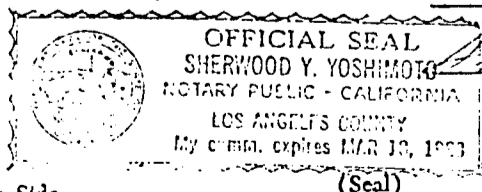
Walter D. Greer
(Signature of Affiant)

28445 N. Oak Spring Cyn. Rd.

Residing at Canyon Country, Ca. 91351

Subscribed and Sworn to before me

August 17, 1979



Sherwood Y. Yoshimoto
NAME (TYPED OR PRINTED)
Notary Public in and for said State.

Footnotes 1 and 2: See Reverse Side.

(Seal)

RECORDING REQUEST BY

WALTER D. GREER


WHEN RECORDED MAIL TO

Name: Walter D. Greer
Street Address: 28445 N. Oak Spring Cyn. Rd.
City & State: Canyon Country, Ca. 91351

INDEXED
79-27689 PROCEED

Recorded at Request of Walter Greer
AUG 21 1979 - 8 00 AM

in book 566 of Official Records, Page s 538-540
Records of Mohave County, Arizona



Joan McCa
Deputy Recorder

(SPACE ABOVE THIS LINE FOR RECORDER'S USE)

PROOF OF ANNUAL LABOR

LODE OR PLACER

STATE OF CALIFORNIA }
COUNTY OF LOS ANGELES } ss.

A MC 74086

WALTER D. GREER, being first duly sworn, deposes and says:
(1) At least One Hundred Dollars (\$ 100.00) Dollars

worth of labor or improvements was performed or made during the assessment year beginning 12 o'clock noon of the first day of Sept., 1978 and ending on 12 o'clock noon of the first day of Sept., 1979 upon each of the following named placer mining claims:
Gypsum Hills Placer Claims numbering 1 through 27 inclusive:
Tip Top Gypsum Placer Claims numbering 1 through 24 inclusive: Gypsum Town Placer claims numbering 1 through 52 inclusive: Gypsum Dome Placer Claims numbering 1 through 23 inclusive: located in Section, Township and range and recorded in book and page as shown on the attached page 2 included herein and made a part herof, and page 3.

see lead case.

RECEIVED
B.L.M. AZ STATE OFFICE

OCT 12 1979

10:00 A.M.

PHOENIX, ARIZONA

Mining Claim-s. situated in

the Sig Miller Mountain Quail Cyn. & Sunshine Trail Mining District, County of Mohave, State of Arizona

(2) Such expenditure was made by or at the expense of Walter D. Greer, 28445 N. Oak Spring Cyn. Rd., Canyon Country Ca. 91351, the owner of the claim for the purpose of complying with the laws of the United States and of the State of Arizona pertaining to annual assessment work.

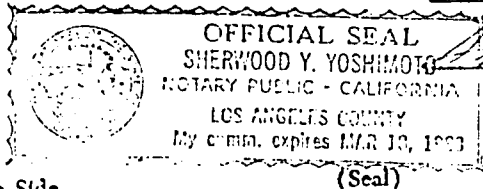
(3) The labor or improvements so performed or made during said assessment year are as follows:
Stripping quarry sites and road repairs more than 7 cubic yards of earth moved by dozer, said work was performed by J.J. Construction Co. of St. George, Utah for the benefit of Walter D. Greer, Etal.

Walter D. Greer
(Signature of Affiant)

28445 N. Oak Spring Cyn. Rd.

Residing at Canyon Country, Ca. 91351

Subscribed and Sworn to before me
August 17, 1979



Sherwood Y. Yoshimoto
NAME (TYPED OR PRINTED)
Notary Public In and for said State.

Footnotes 1 and 2: See Reverse Side.

RECORDING REQUEST BY

WALTER D. GREER

WHEN RECORDED MAIL TO

Name: Walter D. Greer
Street Address: 28445 N. Oak Spring Cyn. Rd.
City & State: Canyon Country, Ca. 91351

Indexed P. of Vol. 79-27689 ED
Recorded at Request of Walter Greer
AUG 21 1979 - 8 00 AM
Book 566 of Official Records, Page s 538-540
Records of Mohave County, Arizona



Deputy Recorder: Joan McCa
Clayton

(SPACE ABOVE THIS LINE FOR RECORDER'S USE)

PROOF OF ANNUAL LABOR

LODE OR PLACER 1

STATE OF CALIFORNIA } ss.
COUNTY OF LOS ANGELES

WALTER D. GREER, being first duly sworn, deposes and says:

(1) At least One Hundred Dollars (\$ 100.00) Dollars

worth of labor or improvements was performed or made during the assessment year beginning 12 o'clock noon of the first day of Sept., 1978 and ending on 12 o'clock noon of the first day of Sept., 1979 upon each of the following named placer mining claims:

Gypsum Hills Placer Claims numbering 1 through 27 inclusive:
Tip Top Gypsum Placer Claims numbering 1 through 24 inclusive: Gypsum Town Placer claims numbering 1 through 52 inclusive: Gypsum Dome Placer Claims numbering 1 through 23 inclusive: located in Section, Township and range and recorded in book and page as shown on the attached page 2 included herein and made a part herof, and page 3.

see lead case

RECEIVED
B.L.M. AZ STATE OFFICE

OCT 12 1979

10:00 A.M.

PHOENIX, ARIZONA

Mining Claim-s. situated in

the Sig Miller Mountain Quail Cyn. & Sunshine Trail Mining District, County of Mohave, State of Arizona

(2) Such expenditure was made by or at the expense of Walter D. Greer, 28445 N. Oak Spring Cyn. Rd., Canyon Country Ca. 91351

the owner-s of the claim-s for the purpose of complying with the laws of the United States and of the State of Arizona pertaining to annual assessment work.

(3) The labor or improvements so performed or made during said assessment year are as follows:

Stripping quarry sites and road repairs more than 7 cubic yards of earth moved by dozer, said work was performed by J.J. Construction Co. of St. George, Utah for the benefit of Walter D. Greer, Etal.

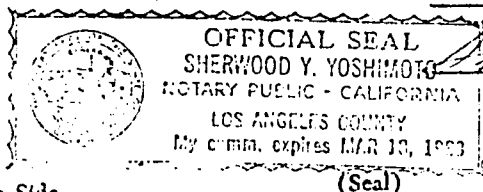
Walter D. Greer
(Signature of Affiant)

28445 N. Oak Spring Cyn. Rd.

Residing at Canyon Country, Ca. 91351

Subscribed and Sworn to before me

August 17, 1979



Sherwood Y. Yoshimoto
NAME (TYPED OR PRINTED)
Notary Public in and for said State.

Footnotes 1 and 2: See Reverse Side.


RECORDING REQUEST BY

WALTER D. GREER

WHEN RECORDED MAIL TO

Name: Walter D. Greer
Street Address: 28445 N. Oak Spring Cyn. Rd.
City & State: Canyon Country, Ca. 91351

INDEXED
79-27639
RECORDED
Recorded at Request of Walter Greer
AUG 21 1979 - 8 00 AM
in book 566 of Official Records, Page s 538-540
Records of Mohave County, Arizona
Joan McC...
Clayton
Deputy Recorder



(SPACE ABOVE THIS LINE FOR RECORDER'S USE)

PROOF OF ANNUAL LABOR

LODE OR PLACER

A MC 74088

STATE OF CALIFORNIA } ss.
COUNTY OF LOS ANGELES }

WALTER D. GREER, being first duly sworn, deposes and says:
(1) At least One Hundred Dollars (\$ 100.00) Dollars

worth of labor or improvements was performed or made during the assessment year beginning 12 o'clock noon of the first day of Sept., 1978 and ending on 12 o'clock noon of the first day of Sept., 1979 upon each of the following named placer mining claims:
Gypsum Hills Placer Claims numbering 1 through 27 inclusive:
Tip Top Gypsum Placer Claims numbering 1 through 24 inclusive: Gypsum Town Placer claims numbering 1 through 52 inclusive: Gypsum Dome Placer Claims numbering 1 through 23 inclusive: located in Section, Township and range and recorded in book and page as shown on the attached page 2 included herein and made a part herof, and page 3.

see lead case

RECEIVED
B.L.M. AZ STATE OFFICE

OCT 12 1979

10:00 A.M.

PHOENIX, ARIZONA

Mining Claim-s. situated in

the Sig Miller Mountain Quail Cyn. & Sunshine Trail Mining District, County of Mohave State of Arizona

(2) Such expenditure was made by or at the expense of Walter D. Greer, 28445 N. Oak Spring Cyn. Rd., Canyon Country Ca. 91351

the owner-s of the claim-s for the purpose of complying with the laws of the United States and of the State of Arizona pertaining to annual assessment work.

(3) The labor or improvements so performed or made during said assessment year are as follows:
Stripping quarry sites and road repairs more than 7 cubic yards of earth moved by dozer, said work was performed by J.J. Construction Co. of St. George, Utah for the benefit of Walter D. Greer, Etal.

Walter D. Greer
(Signature of Affiant)
28445 N. Oak Spring Cyn. Rd.
Residing at Canyon Country, Ca. 91351

Subscribed and Sworn to before me
August 17, 1979

OFFICIAL SEAL
SHERWOOD Y. YOSHIMOTO
NOTARY PUBLIC - CALIFORNIA
LOS ANGELES COUNTY
My comm. expires MAR 13, 1983
Sherwood Y. Yoshimoto
NAME (TYPED OR PRINTED)
Notary Public in and for said State.
(Seal)

Footnotes 1 and 2: See Reverse Side.

RECORDING REQUEST BY

WALTER D. GREER

WHEN RECORDED MAIL TO

Name
Street
Address
City &
State

Walter D. Greer
28445 N. Oak Spring Cyn. Rd.
Canyon Country, Ca. 91351

Indexed P. of L. 79-27609 ED
79-27609 INDEXED


Recorded at Permet

AUG 21 1979 - 8 00 AM

in book 566 of Official Records, Page s 538-540

Records of Mohave County, Arizona

Jean McC



(SPACE ABOVE THIS LINE FOR RECORDER'S USE)

PROOF OF ANNUAL LABOR

LODE OR PLACER

STATE OF CALIFORNIA }
COUNTY OF LOS ANGELES } ss.

WALTER D. GREER

being first duly sworn, deposes and says:

(1) At least One Hundred Dollars (\$ 100.00) Dollars

worth of labor or improvements was performed or made during the assessment year beginning 12 o'clock noon of the first day of Sept., 1978 and ending on 12 o'clock noon of the first day of Sept., 1979 upon each of the following named placer mining claims:

Gypsum Hills Placer Claims numbering 1 through 27 inclusive:
Tip Top Gypsum Placer Claims numbering 1 through 24 inclusive: Gypsum Town Placer claims numbering 1 through 52 inclusive: Gypsum Dome Placer Claims numbering 1 through 23 inclusive: located in Section, Township and range and recorded in book and page as shown on the attached page 2 included herein and made a part herof, and page 3.

see lead case

RECEIVED
B.L.M. AZ STATE OFFICE

OCT 12 1979

10:00 A.M.

PHOENIX, ARIZONA

Mining Claim-s. situated in

the Sig Miller Mountain Quail Cyn. & Sunshine Trail Mining District, County of Mohave State of Arizona

(2) Such expenditure was made by or at the expense of Walter D. Greer, 28445 N. Oak Spring Cyn. Rd., Canyon Country Ca. 91351

the owners of the claims for the purpose of complying with the laws of the United States and of the State of Arizona pertaining to annual assessment work.

(3) The labor or improvements so performed or made during said assessment year are as follows:
Stripping quarry sites and road repairs more than 7 cubic yards of earth moved by dozer, said work was performed by J.J. Construction Co. of St. George, Utah for the benefit of Walter D. Greer, Etal.

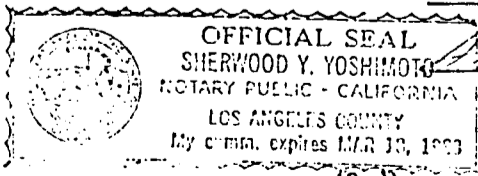
Walter D. Greer
(Signature of Affiant)

28445 N. Oak Spring Cyn. Rd.

Residing at Canyon Country, Ca. 91351

Subscribed and Sworn to before me

August 17 1979



Sherwood Y. Yoshimoto
NAME (TYPED OR PRINTED)
Notary Public in and for said State.

Footnotes 1 and 2: See Reverse Side.

(Seal)

310
A I M C 74089

RECORDING REQUEST BY

WALTER D. GREER


WHEN RECORDED MAIL TO

Name: Walter D. Greer
Street Address: 28445 N. Oak Spring Cyn. Rd.
City & State: Canyon Country, Ca. 91351

INDEXED P. OF L. INT. ED
79-27689

Recorded at Phoenix Walter Greer
AUG 21 1979 - 8 00 AM

in book 566 of Official Records, Page s 538-540
Records of Mohave County, Arizona



Jean McCa
Deputy Recorder

(SPACE ABOVE THIS LINE FOR RECORDER'S USE)

PROOF OF ANNUAL LABOR

LODE OR PLACER

A MC 74000

STATE OF CALIFORNIA } ss.
COUNTY OF LOS ANGELES

WALTER D. GREER

being first duly sworn, deposes and says:

(1) At least One Hundred Dollars (\$ 100.00) Dollars

worth of labor or improvements was performed or made during the assessment year beginning 12 o'clock noon of the first day of Sept., 1978 and ending on 12 o'clock noon of the first day of Sept., 1979 upon each of the following named placer mining claims:

Gypsum Hills Placer Claims numbering 1 through 27 inclusive:
Tip Top Gypsum Placer Claims numbering 1 through 24 inclusive: Gypsum Town Placer claims numbering 1 through 52 inclusive: Gypsum Dome Placer Claims numbering 1 through 23 inclusive: located in Section, Township and range and recorded in book and page as shown on the attached page 2 included herein and made a part herof, and page 3.

see lead case

RECEIVED
B.L.M. AZ STATE OFFICE

OCT 12 1979

10:00 A.M.

PHOENIX, ARIZONA

Mining Claim-s. situated in

the Sig Miller Mountain Quail Cyn. & Sunshine Trail Mining District, County of Mohave, State of Arizona

(2) Such expenditure was made by or at the expense of Walter D. Greer, 28445 N. Oak Spring Cyn. Rd., Canyon Country Ca. 91351

the owner s of the claim s for the purpose of complying with the laws of the United States and of the State of Arizona pertaining to annual assessment work.

(3) The labor or improvements so performed or made during said assessment year are as follows:

Stripping quarry sites and road repairs more than 7 cubic yards of earth moved by dozer, said work was performed by J.J. Construction Co. of St. George, Utah for the benefit of Walter D. Greer, Etal.

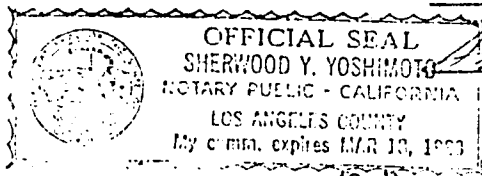
Walter D. Greer
(Signature of Affiant)

28445 N. Oak Spring Cyn. Rd.

Residing at Canyon Country, Ca. 91351

Subscribed and Sworn to before me

August 17 1979



Sherwood Y. Yoshimoto
NAME (TYPED OR PRINTED)
Notary Public in and for said State.

(Seal)

Footnotes 1 and 2: See Reverse Side.

RECORDING REQUEST BY

WALTER D. GREER

WHEN RECORDED MAIL TO

Name: Walter D. Greer
Street Address: 28445 N. Oak Spring Cyn. Rd.
City & State: Canyon Country, Ca. 91351

INDEXED
79-27609

Recorded at Phoenix, AZ
AUG 21 1979 - 8 00 AM

in book 566 of Official Records, Page s 538-540
Records of Mohave County, Arizona



Joan McCa
Deputy Recorder

(SPACE ABOVE THIS LINE FOR RECORDER'S USE)

PROOF OF ANNUAL LABOR

LODE OR PLACER

STATE OF CALIFORNIA }
COUNTY OF LOS ANGELES } ss.

WALTER D. GREER, being first duly sworn, deposes and says:

(1) At least One Hundred Dollars (\$ 100.00) Dollars

worth of labor or improvements was performed or made during the assessment year beginning 12 o'clock noon of the first day of Sept., 1978 and ending on 12 o'clock noon of the first day of Sept., 1979 upon each of the following named placer mining claims:

Gypsum Hills Placer Claims numbering 1 through 27 inclusive:
Tip Top Gypsum Placer Claims numbering 1 through 24 inclusive: Gypsum Town Placer claims numbering 1 through 52 inclusive: Gypsum Dome Placer Claims numbering 1 through 23 inclusive: located in Section, Township and range and recorded in book and page as shown on the attached page 2 included herein and made a part herof, and page 3.

see lead case.

RECEIVED
B.L.M. AZ STATE OFFICE

OCT 12 1979

10:00 A.M.

PHOENIX, ARIZONA

Mining Claim-s. situated in

the Sig Miller Mountain Quail Cyn. & Sunshine Trail Mining District, County of Mohave State of Arizona

(2) Such expenditure was made by or at the expense of Walter D. Greer, 28445 N. Oak Spring Cyn. Rd., Canyon Country Ca. 91351

the owner-s of the claim-s for the purpose of complying with the laws of the United States and of the State of Arizona pertaining to annual assessment work.

(3) The labor or improvements so performed or made during said assessment year are as follows:

Stripping quarry sites and road repairs more than 7 cubic yards of earth moved by dozer, said work was performed by J.J. Construction Co. of St. George, Utah for the benefit of Walter D. Greer, Etal.

Walter D. Greer
(Signature of Affiant)

28445 N. Oak Spring Cyn. Rd.

Residing at Canyon Country, Ca. 91351

Subscribed and Sworn to before me

August 17, 1979



OFFICIAL SEAL
SHERWOOD Y. YOSHIMOTO
NOTARY PUBLIC - CALIFORNIA
LOS ANGELES COUNTY
My comm. expires MAR 10, 1983

Sherwood Y. Yoshimoto
NAME (TYPED OR PRINTED)
Notary Public in and for said State.

Footnotes 1 and 2: See Reverse Side.

(Seal)

RECORDING REQUEST BY

WALTER D. GREER


WHEN RECORDED MAIL TO

Name: Walter D. Greer
Street Address: 28445 N. Oak Spring Cyn. Rd.
City & State: Canyon Country, Ca. 91351

INDEXED P. OF L. ENCL. ED
79-27609

Recorded at Request of Walter Greer
AUG 21 1979 - 8 00 AM

in book 566 of Official Records, Page s 538-540
Records of Mohave County, Arizona



Joan McCa
Deputy Recorder

(SPACE ABOVE THIS LINE FOR RECORDER'S USE)

PROOF OF ANNUAL LABOR

LODE OR PLACER

A MC 749

STATE OF CALIFORNIA }
COUNTY OF LOS ANGELES } ss.

WALTER D. GREER, being first duly sworn, deposes and says:
(1) At least One Hundred Dollars (\$ 100.00) Dollars

worth of labor or improvements was performed or made during the assessment year beginning 12 o'clock noon of the first day of Sept., 1978 and ending on 12 o'clock noon of the first day of Sept., 1979 upon each of the following named placer mining claims:
Gypsum Hills Placer Claims numbering 1 through 27 inclusive:
Tip Top Gypsum Placer Claims numbering 1 through 24 inclusive: Gypsum Town Placer claims numbering 1 through 52 inclusive: Gypsum Dome Placer Claims numbering 1 through 23 inclusive: located in Section, Township and range and recorded in book and page as shown on the attached page 2 included herein and made a part herof, and page 3.

see lead case

RECEIVED
B.L.M. AZ STATE OFFICE

OCT 12 1979

10:00 A.M.

PHOENIX, ARIZONA

Mining Claim-s- situated in

the Sig Miller Mountain Quail Cyn. & Sunshine Trail Mining District, County of Mohave, State of Arizona

(2) Such expenditure was made by or at the expense of Walter D. Greer, 28445 N. Oak Spring Cyn. Rd., Canyon Country Ca. 91351, the owner s of the claim s for the purpose of complying with the laws of the United States and of the State of Arizona pertaining to annual assessment work.

(3) The labor or improvements so performed or made during said assessment year are as follows:
Stripping quarry sites and road repairs more than 7 cubic yards of earth moved by dozer, said work was performed by J.J. Construction Co. of St. George, Utah for the benefit of Walter D. Greer, Etal.

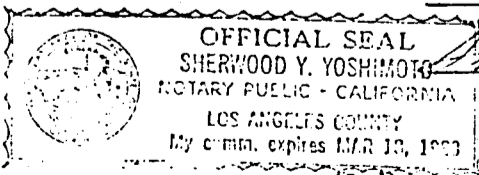
Walter D. Greer
(Signature of Affiant)

28445 N. Oak Spring Cyn. Rd.

Residing at Canyon Country, Ca 91351

Subscribed and Sworn to before me

August 17 1979



Sherwood Y. Yoshimoto
NAME (TYPED OR PRINTED)
Notary Public in and for said State.

Footnotes 1 and 2: See Reverse Side.

RECORDING REQUEST BY

WALTER D. GREER

WHEN RECORDED MAIL TO

Name: Walter D. Greer
Street Address: 28445 N. Oak Spring Cyn. Rd.
City & State: Canyon Country, Ca. 91351

INDEXED P. OF ENCL. ED
79-27699
Recorded at Request of Walter Greer
AUG 21 1979 - 8 00 AM
in book 566 of Official Records, Page s 538-540
Records of Mohave County, Arizona
Joan McC
Deputy Recorder



PROOF OF ANNUAL LABOR

LODE OR PLACER

STATE OF CALIFORNIA } ss.
COUNTY OF LOS ANGELES }

WALTER D. GREER

being first duly sworn, deposes and says:

(1) At least One Hundred Dollars (\$ 100.00) Dollars

worth of labor or improvements was performed or made during the assessment year beginning 12 o'clock noon of the first day of Sept., 1978 and ending on 12 o'clock noon of the first day of Sept., 1979 upon each of the following named placer mining claims:

Gypsum Hills Placer Claims numbering 1 through 27 inclusive:
Tip Top Gypsum Placer Claims numbering 1 through 24 inclusive: Gypsum Town Placer claims numbering 1 through 52 inclusive: Gypsum Dome Placer Claims numbering 1 through 23 inclusive: located in Section, Township and range and recorded in book and page as shown on the attached page 2 included herein and made a part herof, and page 3.

see lead case

RECEIVED
B.L.M. AZ STATE OFFICE

OCT 12 1979

10:00 A.M.

PHOENIX, ARIZONA

Mining Claim-s. situated in

the Sig Miller Mountain Quail Cyn. & Sunshine Trail Mining District, County of Mohave State of Arizona

(2) Such expenditure was made by or at the expense of Walter D. Greer, 28445 N. Oak Spring Cyn. Rd., Canyon Country Ca. 91351

the owner-s of the claim-s for the purpose of complying with the laws of the United States and of the State of Arizona pertaining to annual assessment work.

(3) The labor or improvements so performed or made during said assessment year are as follows:

Stripping quarry sites and road repairs more than 7 cubic yards of earth moved by dozer, said work was performed by J.J. Construction Co. of St. George, Utah for the benefit of Walter D. Greer, Etal.

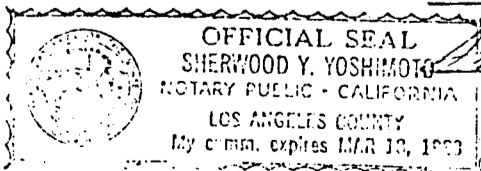
Walter D. Greer
(Signature of Affiant)

28445 N. Oak Spring Cyn. Rd.

Residing at Canyon Country, Ca. 91351

Subscribed and Sworn to before me

August 17 1979



Sherwood Y. Yoshimoto
NAME (TYPED OR PRINTED)
Notary Public in and for said State.

Footnotes 1 and 2: See Reverse Side.

A MC 74093

RECORDING REQUEST BY

WALTER D. GREER

WHEN RECORDED MAIL TO

Name: Walter D. Greer
Street Address: 28445 N. Oak Spring Cyn. Rd.
City & State: Canyon Country, Ca. 91351

Indexed P. of **ED**
79-27639
Recorded at Request of Walter Greer
AUG 21 1979 - 8 00 AM
in book 566 of Official Records, Page s 538-540
Records of Mohave County, Arizona
Joan McC...
Claymontane
Deputy Recorder



SPACE ABOVE THIS LINE FOR RECORDER'S USE

PROOF OF ANNUAL LABOR

LODE OR PLACER

STATE OF CALIFORNIA } ss.
COUNTY OF LOS ANGELES

A MC 74094

WALTER D. GREER, being first duly sworn, deposes and says:
(1) At least One Hundred Dollars (\$ 100.00) Dollars

worth of labor or improvements was performed or made during the assessment year beginning 12 o'clock noon of the first day of Sept., 1978 and ending on 12 o'clock noon of the first day of Sept., 1979 upon each of the following named placer mining claims:
Gypsum Hills Placer Claims numbering 1 through 27 inclusive:
Tip Top Gypsum Placer Claims numbering 1 through 24 inclusive: Gypsum Town Placer claims numbering 1 through 52 inclusive: Gypsum Dome Placer Claims numbering 1 through 23 inclusive: located in Section, Township and range and recorded in book and page as shown on the attached page 2 included herein and made a part herof, and page 3.

see lead case

RECEIVED
B.L.M. AZ STATE OFFICE

OCT 12 1979

10:00 A.M.

PHOENIX, ARIZONA Mining Claim-s. situated in
the Sig Miller Mountain Quail Cyn. & Sunshine Trail Mining District, County of Mohave
State of Arizona

(2) Such expenditure was made by or at the expense of Walter D. Greer, 28445 N. Oak Spring Cyn. Rd., Canyon Country Ca. 91351

the owner s of the claim s for the purpose of complying with the laws of the United States and of the State of Arizona pertaining to annual assessment work.

(3) The labor or improvements so performed or made during said assessment year are as follows:
Stripping quarry sites and road repairs more than 7 cubic yards of earth moved by dozer, said work was performed by J.J. Construction Co. of St. George, Utah for the benefit of Walter D. Greer, Etal.

Walter D. Greer
(Signature of Affiant)
28445 N. Oak Spring Cyn. Rd.
Residing at Canyon Country, Ca 91351

Subscribed and Sworn to before me
August 17 1979

OFFICIAL SEAL
SHERWOOD Y. YOSHIMOTO
NOTARY PUBLIC - CALIFORNIA
LOS ANGELES COUNTY
My comm. expires MAR 19, 1983
Sherwood Y. Yoshimoto
NAME (TYPED OR PRINTED)
Notary Public in and for said State.
(Seal)

Footnotes 1 and 2: See Reverse Side.

RECORDING REQUEST BY

WALTER D. GREER

WHEN RECORDED MAIL TO

Name: Walter D. Greer
Street Address: 28445 N. Oak Spring Cyn. Rd.
City & State: Canyon Country, Ca. 91351

Indexed P. of L. ENT. ED
79-27699
Recorded at Request of Walter Greer
AUG 21 1979 - 8 00 AM
in book 566 of Official Records, Page s 538-540
Records of Mohave County, Arizona



Joan McC
Deputy Recorder

SPACE ABOVE THIS LINE FOR RECORDER'S USE

PROOF OF ANNUAL LABOR

LODE OR PLACER

STATE OF CALIFORNIA }
COUNTY OF LOS ANGELES } ss.

A
M
C
7
4
0
9
5

WALTER D. GREER, being first duly sworn, deposes and says:
(1) At least One Hundred Dollars (\$ 100.00) Dollars

worth of labor or improvements was performed or made during the assessment year beginning 12 o'clock noon of the first day of Sept., 1978 and ending on 12 o'clock noon of the first day of Sept., 1979 upon each of the following named placer mining claims:
Gypsum Hills Placer Claims numbering 1 through 27 inclusive:
Tip Top Gypsum Placer Claims numbering 1 through 24 inclusive: Gypsum Town Placer claims numbering 1 through 52 inclusive: Gypsum Dome Placer Claims numbering 1 through 23 inclusive: located in Section, Township and range and recorded in book and page as shown on the attached page 2 included herein and made a part herof, and page 3.

see lead case

RECEIVED
B.L.M. AZ STATE OFFICE

OCT 12 1979

10:00 A.M.

PHOENIX, ARIZONA

Mining Claims situated in

the Sig Miller Mountain Quail Cyn. & Sunshine Trail Mining District, County of Mohave State of Arizona

(2) Such expenditure was made by or at the expense of Walter D. Greer, 28445 N. Oak Spring Cyn. Rd., Canyon Country Ca. 91351

the owners of the claims for the purpose of complying with the laws of the United States and of the State of Arizona pertaining to annual assessment work.

(3) The labor or improvements so performed or made during said assessment year are as follows:
Stripping quarry sites and road repairs more than 7 cubic yards of earth moved by dozer, said work was performed by J.J. Construction Co. of St. George, Utah for the benefit of Walter D. Greer, Etal.

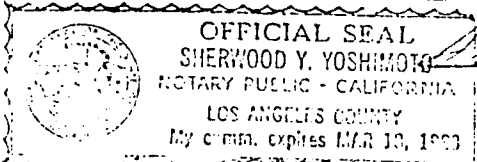
Walter D. Greer
(Signature of Affiant)

28445 N. Oak Spring Cyn. Rd.

Residing at Canyon Country, Ca. 91351

Subscribed and Sworn to before me

August 17, 1979



(Seal)

Sherwood Y. Yoshimoto
NAME (TYPED OR PRINTED)
Notary Public in and for said State.

Footnotes 1 and 2: See Reverse Side.


RECORDING REQUESTED BY

WALTER D. GREER

WHEN RECORDED MAIL TO

Name: Walter D. Greer
Street Address: 28445 N. Oak Spring Cyn. Rd.
City & State: Canyon Country, Ca. 91351

Indexed P. of L. 79-27609
Recorded at Phoenix, AZ
AUG 21 1979 - 8 00 AM
566 of Official Records, Page s 538-540
Records of Mohave County, Arizona
Joan McC...
Deputy Recorder
300



SPACE ABOVE THIS LINE FOR RECORDER'S USE

PROOF OF ANNUAL LABOR

LODE OR PLACER

STATE OF CALIFORNIA } ss.
COUNTY OF LOS ANGELES

WALTER D. GREER, being first duly sworn, deposes and says:

(1) At least One Hundred Dollars (\$ 100.00) Dollars

worth of labor or improvements was performed or made during the assessment year beginning 12 o'clock noon of the first day of Sept., 1978 and ending on 12 o'clock noon of the first day of Sept., 1979 upon each of the following named placer mining claims:

Gypsum Hills Placer Claims numbering 1 through 27 inclusive:
Tip Top Gypsum Placer Claims numbering 1 through 24 inclusive: Gypsum Town Placer claims numbering 1 through 52 inclusive: Gypsum Dome Placer Claims numbering 1 through 23 inclusive: located in Section, Township and range and recorded in book and page as shown on the attached page 2 included herein and made a part herof, and page 3.

see lead case

RECEIVED
B.L.M. AZ STATE OFFICE

OCT 12 1979

10:00 A.M.

PHOENIX, ARIZONA

Mining Claim-s. situated in

the Sig Miller Mountain Quail Cyn. & Sunshine Trail Mining District, County of Mohave State of Arizona

(2) Such expenditure was made by or at the expense of Walter D. Greer, 28445 N. Oak Spring Cyn. Rd., Canyon Country Ca. 91351

the owner-s of the claim-s for the purpose of complying with the laws of the United States and of the State of Arizona pertaining to annual assessment work.

(3) The labor or improvements so performed or made during said assessment year are as follows:

Stripping quarry sites and road repairs more than 7 cubic yards of earth moved by dozer, said work was performed by J.J. Construction Co. of St. George, Utah for the benefit of Walter D. Greer, Etal.

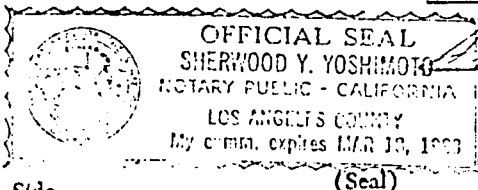
Walter D. Greer
(Signature of Affiant)

28445 N. Oak Spring Cyn. Rd.

Residing at Canyon Country, Ca. 91351

Subscribed and Sworn to before me

August 17, 1979



Sherwood Y. Yoshimoto
NAME (TYPED OR PRINTED)
Notary Public in and for said State.

Footnotes 1 and 2: See Reverse Side.

RECORDING REQUEST BY

WALTER D. GREER

WHEN RECORDED MAIL TO

Name: Walter D. Greer
Street Address: 28445 N. Oak Spring Cyn. Rd.
City & State: Canyon Country, Ca. 91351

Indexed P. of ENCL. ED
79-27699
Recorded at Permit of Walter Greer
AUG 21 '79 - 8 00 AM
in book 566 of Official Records, Page s 538-540
Records of Mohave County, Arizona
Joan McCa
Deputy Recorder
300



PROOF OF ANNUAL LABOR

LODE OR PLACER

STATE OF CALIFORNIA } ss.
COUNTY OF LOS ANGELES

WALTER D. GREER, being first duly sworn, deposes and says:
(1) At least One Hundred Dollars (\$ 100.00) Dollars

worth of labor or improvements was performed or made during the assessment year beginning 12 o'clock noon of the first day of Sept., 1978 and ending on 12 o'clock noon of the first day of Sept., 1979 upon each of the following named placer mining claims:
Gypsum Hills Placer Claims numbering 1 through 27 inclusive:
Tip Top Gypsum Placer Claims numbering 1 through 24 inclusive: Gypsum Town Placer claims numbering 1 through 52 inclusive: Gypsum Dome Placer Claims numbering 1 through 23 inclusive: located in Section, Township and range and recorded in book and page as shown on the attached page 2 included herein and made a part herof, and page 3.

see lead case

RECEIVED
B.L.M. AZ STATE OFFICE

OCT 12 1979

10:00 A.M.

PHOENIX, ARIZONA Mining Claim-s. situated in
the Sig Miller Mountain Quail Cyn. & Sunshine Trail Mining District, County of Mohave
State of Arizona

(2) Such expenditure was made by or at the expense of Walter D. Greer, 28445 N. Oak Spring Cyn. Rd., Canyon Country Ca. 91351
the owner-s of the claim-s for the purpose of complying with the laws of the United States and of the State of Arizona pertaining to annual assessment work.

(3) The labor or improvements so performed or made during said assessment year are as follows:
Stripping quarry sites and road repairs more than 7 cubic yards of earth moved by dozer, said work was performed by J.J. Construction Co. of St. George, Utah for the benefit of Walter D. Greer, Etal.

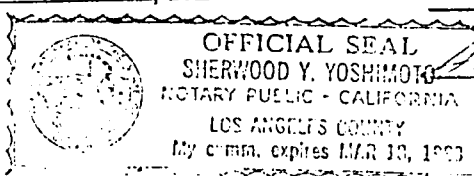
Walter D. Greer
(Signature of Affiant)

28445 N. Oak Spring Cyn. Rd.

Residing at Canyon Country, Ca 91351

Subscribed and Sworn to before me

August 17 1979



Sherwood Y. Yoshimoto
NAME (TYPED OR PRINTED)
Notary Public in and for said State.

Footnotes 1 and 2: See Reverse Side.


RECORDING REQUEST BY

WALTER D. GREER

WHEN RECORDED MAIL TO

Name: Walter D. Greer
Street Address: 28445 N. Oak Spring Cyn. Rd.
City & State: Canyon Country, Ca. 91351

Indexed P. of L. INT. ED
79-27639
Recorded at Request of Walter Greer
AUG 21 1979 - 8 00 AM
in book 566 of Official Records, Page s 538-540
Records of Mohave County, Arizona
Joan McC...
Claymontane
Deputy Recorder



PROOF OF ANNUAL LABOR

LODE OR PLACER

STATE OF CALIFORNIA } ss.
COUNTY OF LOS ANGELES }

WALTER D. GREER

being first duly sworn, deposes and says:

(1) At least One Hundred Dollars (\$ 100.00) Dollars

worth of labor or improvements was performed or made during the assessment year beginning 12 o'clock noon of the first day of Sept., 1978 and ending on 12 o'clock noon of the first day of Sept., 1979 upon each of the following named placer mining claims:

Gypsum Hills Placer Claims numbering 1 through 27 inclusive:
Tip Top Gypsum Placer Claims numbering 1 through 24 inclusive: Gypsum Town Placer claims numbering 1 through 52 inclusive: Gypsum Dome Placer Claims numbering 1 through 23 inclusive: located in Section, Township and range and recorded in book and page as shown on the attached page 2 included herein and made a part herof, and page 3.

see lead case

RECEIVED
B.L.M. AZ STATE OFFICE

OCT 12 1979

10:00 A.M.

PHOENIX, ARIZONA

Mining Claim-s. situated in

the Sig Miller Mountain Quail Cyn. & Sunshine Trail Mining District, County of Mohave State of Arizona

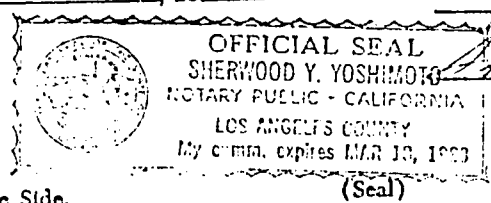
(2) Such expenditure was made by or at the expense of Walter D. Greer, 28445 N. Oak Spring Cyn. Rd., Canyon Country Ca. 91351

the owner s of the claim s for the purpose of complying with the laws of the United States and of the State of Arizona pertaining to annual assessment work.

(3) The labor or improvements so performed or made during said assessment year are as follows:
Stripping quarry sites and road repairs more than 7 cubic yards of earth moved by dozer, said work was performed by J.J. Construction Co. of St. George, Utah for the benefit of Walter D. Greer, Etal.

Walter D. Greer
(Signature of Affiant)
28445 N. Oak Spring Cyn. Rd.
Residing at Canyon Country, Ca. 91351

Subscribed and Sworn to before me
August 17, 1979



Sherwood Y. Yoshimoto
NAME (TYPED OR PRINTED)
Notary Public in and for said State.

Footnotes 1 and 2: See Reverse Side.

RECORDING REQUEST BY

WALTER D. GREER

WHEN RECORDED MAIL TO

Name: Walter D. Greer
Street Address: 28445 N. Oak Spring Cyn. Rd.
City & State: Canyon Country, Ca. 91351

Indexed P. of L. 79-27609 ED
Recorded at Request of Walter Greer
AUG 21 '79 - 8 00 AM
in book 566 of Official Records, Page s 538-540
Records of Mohave County, Arizona
Joan McCa
Clayton
Deputy Recorder



(SPACE ABOVE THIS LINE FOR RECORDER'S USE)

PROOF OF ANNUAL LABOR

LODE OR PLACER

STATE OF CALIFORNIA }
COUNTY OF LOS ANGELES } ss.

WALTER D. GREER

being first duly sworn, deposes and says:

(1) At least One Hundred Dollars (\$ 100.00) Dollars

worth of labor or improvements was performed or made during the assessment year beginning 12 o'clock noon of the first day of Sept., 1978 and ending on 12 o'clock noon of the first day of Sept., 1979 upon each of the following named placer mining claims:

Gypsum Hills Placer Claims numbering 1 through 27 inclusive:
Tip Top Gypsum Placer Claims numbering 1 through 24 inclusive: Gypsum Town Placer claims numbering 1 through 52 inclusive: Gypsum Dome Placer Claims numbering 1 through 23 inclusive: located in Section, Township and range and recorded in book and page as shown on the attached page 2 included herein and made a part herof, and page 3.

see lead case.

RECEIVED
B.L.M. AZ STATE OFFICE

OCT 12 1979

10:00 A.M.

PHOENIX, ARIZONA

Mining Claim-s. situated in

the Sig Miller Mountain Quail Cyn. & Sunshine Trail Mining District, County of Mohave State of Arizona

(2) Such expenditure was made by or at the expense of Walter D. Greer, 28445 N. Oak Spring Cyn. Rd., Canyon Country Ca. 91351

the owner-s of the claim-s for the purpose of complying with the laws of the United States and of the State of Arizona pertaining to annual assessment work.

(3) The labor or improvements so performed or made during said assessment year are as follows:
Stripping quarry sites and road repairs more than 7 cubic yards of earth moved by dozer, said work was performed by J.J. Construction Co. of St. George, Utah for the benefit of Walter D. Greer, Etal.

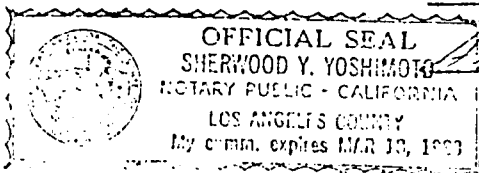
Walter D. Greer
(Signature of Affiant)

28445 N. Oak Spring Cyn. Rd.

Residing at Canyon Country, Ca 91351

Subscribed and Sworn to before me

August 17 1979



Sherwood Y. Yoshimoto
NAME (TYPED OR PRINTED)
Notary Public in and for said State.

Footnotes 1 and 2: See Reverse Side.

(Seal)

RECORDING REQUEST Y

WALTER D. GREER

WHEN RECORDED MAIL TO

Name: Walter D. Greer
Street Address: 28445 N. Oak Spring Cyn. Rd.
City & State: Canyon Country, Ca. 91351

INDEXED P. 67 END
79-27699
Recorded at Permost
AUG 21 1979 - 8 00 AM
566 of Official Records, Page s 538-540
Records of Mohave County, Arizona
Joan McC...
Deputy Recorder
310



SPACE ABOVE THIS LINE FOR RECORDER'S USE

PROOF OF ANNUAL LABOR

LODE OR PLACER¹

STATE OF CALIFORNIA } ss.
COUNTY OF LOS ANGELES

A MC 74100

WALTER D. GREER, being first duly sworn, deposes and says:
(1) At least One Hundred Dollars (\$ 100.00) Dollars

worth of labor or improvements was performed or made during the assessment year beginning 12 o'clock noon of the first day of Sept., 1978 and ending on 12 o'clock noon of the first day of Sept., 1979 upon each of the following named placer mining claims:
Gypsum Hills Placer Claims numbering 1 through 27 inclusive:
Tip Top Gypsum Placer Claims numbering 1 through 24 inclusive: Gypsum Town Placer claims numbering 1 through 52 inclusive: Gypsum Dome Placer Claims numbering 1 through 23 inclusive: located in Section, Township and range and recorded in book and page as shown on the attached page 2 included herein and made a part herof, and page 3.

see lead case

RECEIVED
B.L.M. AZ STATE OFFICE

OCT 12 1979

10:00 A.M.

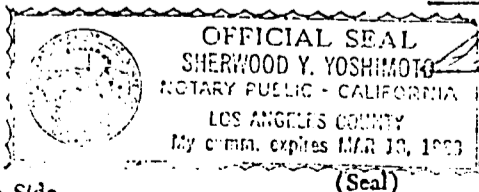
PHOENIX, ARIZONA Mining Claim-s. situated in
the Sig Miller Mountain Quail Cyn. & Sunshine Trail Mining District, County of Mohave
State of Arizona

(2) Such expenditure was made by or at the expense of Walter D. Greer, 28445 N. Oak Spring Cyn. Rd., Canyon Country Ca. 91351
the owner-s of the claim-s for the purpose of complying with the laws of the United States and of the State of Arizona pertaining to annual assessment work.

(3) The labor or improvements so performed or made during said assessment year are as follows:
Stripping quarry sites and road repairs more than 7 cubic yards of earth moved by dozer, said work was performed by J.J. Construction Co. of St. George, Utah for the benefit of Walter D. Greer, Etal.

Walter D. Greer
(Signature of Affiant)
28445 N. Oak Spring Cyn. Rd.
Residing at Canyon Country, Ca. 91351

Subscribed and Sworn to before me
August 17 19 79



Sherwood Y. Yoshimoto
NAME (TYPED OR PRINTED)
Notary Public in and for said State.

Footnotes 1 and 2: See Reverse Side.


RECORDING REQUEST BY

WALTER D. GREER

WHEN RECORDED MAIL TO

Name: Walter D. Greer
Street Address: 28445 N. Oak Spring Cyn. Rd.
City & State: Canyon Country, Ca. 91351

Indexed P. 67 ED
79-27639
Recorded at Permiss Walter Greer
AUG 21 '79 - 8 00 AM
in book 566 of Official Records, Page s 538-540
Records of Mohave County, Arizona



Joan McCa
Deputy Recorder

SPACE ABOVE THIS LINE FOR RECORDER'S USE

PROOF OF ANNUAL LABOR

LODE OR PLACER

STATE OF CALIFORNIA } ss.
COUNTY OF LOS ANGELES

A MC 74101

WALTER D. GREER, being first duly sworn, deposes and says:

(1) At least One Hundred Dollars (\$ 100.00) Dollars

worth of labor or improvements was performed or made during the assessment year beginning 12 o'clock noon of the first day of Sept., 1978 and ending on 12 o'clock noon of the first day of Sept., 1979 upon each of the following named placer mining claims:

Gypsum Hills Placer Claims numbering 1 through 27 inclusive:
Tip Top Gypsum Placer Claims numbering 1 through 24 inclusive: Gypsum Town Placer claims numbering 1 through 52 inclusive: Gypsum Dome Placer Claims numbering 1 through 23 inclusive: located in Section, Township and range and recorded in book and page as shown on the attached page 2 included herein and made a part herof, and page 3.

see lead case

RECEIVED
B.L.M. AZ STATE OFFICE

OCT 12 1979

10:00 A.M.

PHOENIX, ARIZONA Mining Claim-s. situated in

the Sig Miller Mountain Quail Cyn. & Sunshine Trail Mining District, County of Mohave State of Arizona

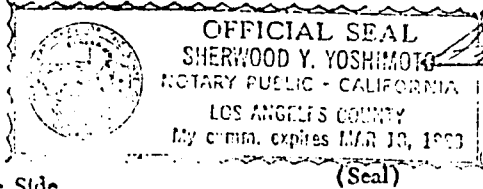
(2) Such expenditure was made by or at the expense of Walter D. Greer, 28445 N. Oak Spring Cyn. Rd., Canyon Country Ca. 91351

the owner s of the claim s for the purpose of complying with the laws of the United States and of the State of Arizona pertaining to annual assessment work.

(3) The labor or improvements so performed or made during said assessment year are as follows:
Stripping quarry sites and road repairs more than 7 cubic yards of earth moved by dozer, said work was performed by J.J. Construction Co. of St. George, Utah for the benefit of Walter D. Greer, Etal.

Walter D. Greer
(Signature of Affiant)
28445 N. Oak Spring Cyn. Rd.
Residing at Canyon Country, Ca. 91351

Subscribed and Sworn to before me
August 17 19 79



Sherwood Y. Yoshimoto
NAME (TYPED OR PRINTED)
Notary Public in and for said State.

Footnotes 1 and 2: See Reverse Side.

RECORDING REQUEST BY

WALTER D. GREER

WHEN RECORDED MAIL TO

Name
Street
Address
City &
State

Walter D. Greer
28445 N. Oak Spring Cyn. Rd.
Canyon Country, Ca. 91351

Indexed P. of L. ENTE. ED
79-27689 H100EED

Recorded at Request of Walter Greer
AUG 21 1979 - 8 00 AM

in book 566 of Official Records, Page s 538-540
Records of Mohave County, Arizona

Jean McCa



Colanmontane
Deputy Recorder

(SPACE ABOVE THIS LINE FOR RECORDER'S USE)

PROOF OF ANNUAL LABOR

LODE OR PLACER 1

A MC 74102

STATE OF CALIFORNIA }
COUNTY OF LOS ANGELES } ss.

WALTER D. GREER, being first duly sworn, deposes and says:

(1) At least One Hundred Dollars (\$ 100.00) Dollars

worth of labor or improvements was performed or made during the assessment year beginning 12 o'clock noon of the first day of Sept., 1978 and ending on 12 o'clock noon of the first day of Sept., 1979 upon each of the following named placer mining claims:

Gypsum Hills Placer Claims numbering 1 through 27 inclusive:
Tip Top Gypsum Placer Claims numbering 1 through 24 inclusive: Gypsum Town Placer claims numbering 1 through 52 inclusive: Gypsum Dome Placer Claims numbering 1 through 23 inclusive: located in Section, Township and range and recorded in book and page as shown on the attached page 2 included herein and made a part herof, and page 3.

see lead case

RECEIVED
B.L.M. AZ STATE OFFICE

OCT 12 1979

10:00 A.M.

PHOENIX, ARIZONA

Mining Claim-s. situated in

the Sig Miller Mountain Quail Cyn. & Sunshine Trail Mining District, County of Mohave, State of Arizona

(2) Such expenditure was made by or at the expense of Walter D. Greer, 28445 N. Oak Spring Cyn. Rd., Canyon Country Ca. 91351

the owner s of the claim s for the purpose of complying with the laws of the United States and of the State of Arizona pertaining to annual assessment work.

(3) The labor or improvements so performed or made during said assessment year are as follows:

Stripping quarry sites and road repairs more than 7 cubic yards of earth moved by dozer, said work was performed by J.J. Construction Co. of St. George, Utah for the benefit of Walter D. Greer, Etal.


Walter D. Greer
(Signature of Affiant)

28445 N. Oak Spring Cyn. Rd.

Residing at Canyon Country, Ca. 91351

Subscribed and Sworn to before me

August 17 1979



Sherwood Y. Yoshimoto
NAME (TYPED OR PRINTED)
Notary Public in and for said State.

Footnotes 1 and 2: See Reverse Side.

(Seal)


RECORDING REQUEST BY

WALTER D. GREER

WHEN RECORDED MAIL TO

Name: Walter D. Greer
Street Address: 28445 N. Oak Spring Cyn. Rd.
City & State: Canyon Country, Ca. 91351

Indexed P. of ED 79-27699
Recorded at Request of Walter Greer
AUG 21 '79 - 8 00 AM
in book 566 of Official Records, Page s 538-540
Records of Mohave County, Arizona
Joan McCa
Claymontane
Deputy Recorder



SPACE ABOVE THIS LINE FOR RECORDER'S USE

PROOF OF ANNUAL LABOR

LODE OR PLACER:

STATE OF CALIFORNIA } ss.
COUNTY OF LOS ANGELES

WALTER D. GREER, being first duly sworn, deposes and says:
(1) At least One Hundred Dollars (\$ 100.00) Dollars

worth of labor or improvements was performed or made during the assessment year beginning 12 o'clock noon of the first day of Sept., 1978 and ending on 12 o'clock noon of the first day of Sept., 1979 upon each of the following named placer mining claims:
Gypsum Hills Placer Claims numbering 1 through 27 inclusive:
Tip Top Gypsum Placer Claims numbering 1 through 24 inclusive: Gypsum Town Placer claims numbering 1 through 52 inclusive: Gypsum Dome Placer Claims numbering 1 through 23 inclusive: located in Section, Township and range and recorded in book and page as shown on the attached page 2 included herein and made a part herof, and page 3.

see lead case

RECEIVED
B.L.M. AZ STATE OFFICE

OCT 12 1979

10:00 A.M.

PHOENIX, ARIZONA

Mining Claim-s. situated in

the Sig Miller Mountain Quail Cyn. & Sunshine Trail Mining District, County of Mohave State of Arizona

(2) Such expenditure was made by or at the expense of Walter D. Greer, 28445 N. Oak Spring Cyn. Rd., Canyon Country Ca. 91351

the owner-s of the claim-s for the purpose of complying with the laws of the United States and of the State of Arizona pertaining to annual assessment work.

(3) The labor or improvements so performed or made during said assessment year are as follows:
Stripping quarry sites and road repairs more than 7 cubic yards of earth moved by dozer, said work was performed by J.J. Construction Co. of St. George, Utah for the benefit of Walter D. Greer, Etal.

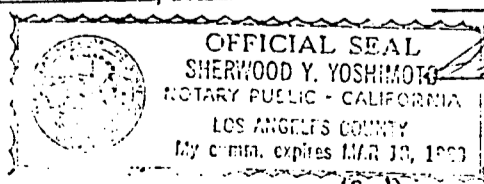
Walter D. Greer
(Signature of Affiant)

28445 N. Oak Spring Cyn. Rd.

Residing at Canyon Country, Ca. 91351

Subscribed and Sworn to before me

August 17, 1979



Sherwood Y. Yoshimoto
NAME (TYPED OR PRINTED)
Notary Public in and for said State.

(Seal)

Footnotes 1 and 2: See Reverse Side.

4103

RECORDING REQUEST BY

WALTER D. GREER

WHEN RECORDED MAIL TO

Name: Walter D. Greer
Street Address: 28445 N. Oak Spring Cyn. Rd.
City & State: Canyon Country, Ca. 91351

Indexed P. of L. FILED ED
79-27609

Recorded at Request of Walter Greer
AUG 21 1979 - 8 00 AM

in book 566 of Official Records, Page s 538-540
Records of Mohave County, Arizona



Claymont
Deputy Recorder
Joan McCa

SPACE ABOVE THIS LINE FOR RECORDER'S USE

PROOF OF ANNUAL LABOR

LODE OR PLACER

STATE OF CALIFORNIA }
COUNTY OF LOS ANGELES } ss.

A MC 74104

WALTER D. GREER, being first duly sworn, deposes and says:

(1) At least One Hundred Dollars (\$ 100.00) Dollars

worth of labor or improvements was performed or made during the assessment year beginning 12 o'clock noon of the first day of Sept., 1978 and ending on 12 o'clock noon of the first day of Sept., 1979 upon each of the following named placer mining claims:

Gypsum Hills Placer Claims numbering 1 through 27 inclusive:
Tip Top Gypsum Placer Claims numbering 1 through 24 inclusive: Gypsum Town Placer claims numbering 1 through 52 inclusive: Gypsum Dome Placer Claims numbering 1 through 23 inclusive: located in Section, Township and range and recorded in book and page as shown on the attached page 2 included herein and made a part herof, and page 3.

see lead case

RECEIVED
B.L.M. AZ STATE OFFICE

OCT 12 1979

10:00 A.M.

PHOENIX, ARIZONA

Mining Claims situated in

the Sig Miller Mountain Quail Cyn. & Sunshine Trail Mining District, County of Mohave State of Arizona

(2) Such expenditure was made by or at the expense of Walter D. Greer, 28445 N. Oak Spring Cyn. Rd., Canyon Country Ca. 91351

the owners of the claims for the purpose of complying with the laws of the United States and of the State of Arizona pertaining to annual assessment work.

(3) The labor or improvements so performed or made during said assessment year are as follows:

Stripping quarry sites and road repairs more than 7 cubic yards of earth moved by dozer, said work was performed by J.J. Construction Co. of St. George, Utah for the benefit of Walter D. Greer, Etal.

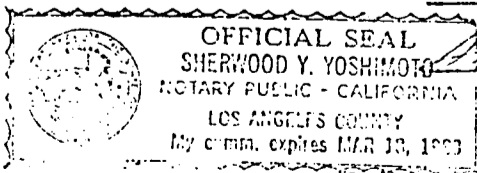
Walter D. Greer
(Signature of Affiant)

28445 N. Oak Spring Cyn. Rd.

Residing at Canyon Country, Ca. 91351

Subscribed and Sworn to before me

August 17 1979



Sherwood Y. Yoshimoto
NAME (TYPED OR PRINTED)
Notary Public in and for said State.

Footnotes 1 and 2: See Reverse Side.

(Seal)

RECORDING REQUEST BY

WALTER D. GREER

WHEN RECORDED MAIL TO

Name: Walter D. Greer
Street Address: 28445 N. Oak Spring Cyn. Rd.
City & State: Canyon Country, Ca. 91351

Indexed P. of L. ENIT. ED
79-27689

Recorded at Request of Walter Greer
AUG 21 1979 - 8 00 AM

in book 566 of Official Records, Page s 538-540
Records of Mohave County, Arizona
Joan McC...
Claymont
Deputy Recorder



SPACE ABOVE THIS LINE FOR RECORDER'S USE

PROOF OF ANNUAL LABOR

LODE OR PLACER

STATE OF CALIFORNIA } ss.
COUNTY OF LOS ANGELES }

WALTER D. GREER, being first duly sworn, deposes and says:
(1) At least One Hundred Dollars (\$ 100.00) Dollars

worth of labor or improvements was performed or made during the assessment year beginning 12 o'clock noon of the first day of Sept., 1978 and ending on 12 o'clock noon of the first day of Sept., 1979 upon each of the following named placer mining claims:
Gypsum Hills Placer Claims numbering 1 through 27 inclusive:
Tip Top Gypsum Placer Claims numbering 1 through 24 inclusive: Gypsum Town Placer claims numbering 1 through 52 inclusive: Gypsum Dome Placer Claims numbering 1 through 23 inclusive: located in Section, Township and range and recorded in book and page as shown on the attached page 2 included herein and made a part herof, and page 3.

see lead case

RECEIVED
B.L.M. AZ STATE OFFICE

OCT 12 1979

10:00 A.M.

PHOENIX, ARIZONA

Mining Claim-s. situated in

the Sig Miller Mountain Quail Cyn. & Sunshine Trail Mining District, County of Mohave State of Arizona

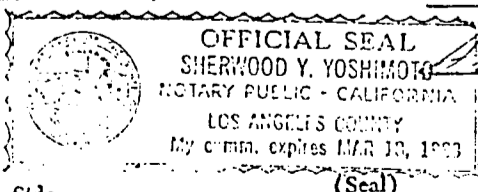
(2) Such expenditure was made by or at the expense of Walter D. Greer, 28445 N. Oak Spring Cyn. Rd., Canyon Country Ca. 91351

the owner-s of the claim-s for the purpose of complying with the laws of the United States and of the State of Arizona pertaining to annual assessment work.

(3) The labor or improvements so performed or made during said assessment year are as follows:
Stripping quarry sites and road repairs more than 7 cubic yards of earth moved by dozer, said work was performed by J.J. Construction Co. of St. George, Utah for the benefit of Walter D. Greer, Etal.

Walter D. Greer
(Signature of Affiant)
28445 N. Oak Spring Cyn. Rd.
Residing at Canyon Country, Ca 91351

Subscribed and Sworn to before me
August 17 19 79



Sherwood Y. Yoshimoto
NAME (TYPED OR PRINTED)
Notary Public in and for said State.

Footnotes 1 and 2: See Reverse Side.

A MC 74105

RECORDING REQUEST BY

WALTER D. GREER

WHEN RECORDED MAIL TO

Name: Walter D. Greer
Street Address: 28445 N. Oak Spring Cyn. Rd.
City & State: Canyon Country, Ca. 91351

INDEXED P. OF INT. ED
79-27609
Recorded at Request of Walter Greer
AUG 21 1979 - 8 00 AM
Book 566 of Official Records, Page s 538-540
Records of Mohave County, Arizona
Joan McC...
Claymont
Deputy Recorder



(SPACE ABOVE THIS LINE FOR RECORDER'S USE)

PROOF OF ANNUAL LABOR

LODE OR PLACER

STATE OF CALIFORNIA } ss.
COUNTY OF LOS ANGELES

WALTER D. GREER

being first duly sworn, deposes and says:

(1) At least One Hundred Dollars (\$ 100.00) Dollars

worth of labor or improvements was performed or made during the assessment year beginning 12 o'clock noon of the first day of Sept., 1978 and ending on 12 o'clock noon of the first day of Sept., 1979 upon each of the following named placer mining claims:

Gypsum Hills Placer Claims numbering 1 through 27 inclusive:
Tip Top Gypsum Placer Claims numbering 1 through 24 inclusive: Gypsum Town Placer claims numbering 1 through 52 inclusive: Gypsum Dome Placer Claims numbering 1 through 23 inclusive: located in Section, Township and range and recorded in book and page as shown on the attached page 2 included herein and made a part herof, and page 3.

see lead case

RECEIVED
B.L.M. AZ STATE OFFICE

OCT 12 1979

10:00 A.M.

PHOENIX, ARIZONA

Mining Claims situated in

the Sig Miller Mountain Quail Cyn. & Sunshine Trail Mining District, County of Mohave State of Arizona

(2) Such expenditure was made by or at the expense of Walter D. Greer, 28445 N. Oak

Spring Cyn. Rd., Canyon Country Ca. 91351

the owner s of the claims s for the purpose of complying with the laws of the United States and of the State of Arizona pertaining to annual assessment work.

(3) The labor or improvements so performed or made during said assessment year are as follows:

Stripping quarry sites and road repairs more than 7 cubic yards of earth moved by dozer, said work was performed by J.J. Construction Co. of St. George, Utah for the benefit of Walter D. Greer, Etal.

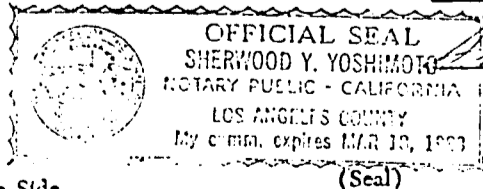
Walter D. Greer
(Signature of Affiant)

28445 N. Oak Spring Cyn. Rd.

Residing at Canyon Country, Ca. 91351

Subscribed and Sworn to before me

August 17, 1979



Sherwood Y. Yoshimoto
NAME (TYPED OR PRINTED)
Notary Public in and for said State.

Footnotes 1 and 2: See Reverse Side.

RECORDING REQUEST Y

WALTER D. GREER

WHEN RECORDED MAIL TO


Name: Walter D. Greer
Street Address: 28445 N. Oak Spring Cyn. Rd.
City & State: Canyon Country, Ca. 91351

Indexed P. of ~~END~~ FILED
79-27699 FILED

Recorded at Request of Walter Greer
AUG 21 1979 - 8 00 AM

in book 566 of Official Records, Page s 538-540
Records of Mohave County, Arizona

Jean McCa



Deputy Recorder

(SPACE ABOVE THIS LINE FOR RECORDER'S USE)

PROOF OF ANNUAL LABOR

LODE OR PLACER:

STATE OF CALIFORNIA }
COUNTY OF LOS ANGELES } ss.

A MC 74107

WALTER D. GREER, being first duly sworn, deposes and says:
(1) At least One Hundred Dollars (\$ 100.00) Dollars

worth of labor or improvements was performed or made during the assessment year beginning 12 o'clock noon of the first day of Sept., 1978 and ending on 12 o'clock noon of the first day of Sept., 1979 upon each of the following named placer mining claims:
Gypsum Hills Placer Claims numbering 1 through 27 inclusive:
Tip Top Gypsum Placer Claims numbering 1 through 24 inclusive: Gypsum Town Placer claims numbering 1 through 52 inclusive: Gypsum Dome Placer Claims numbering 1 through 23 inclusive: located in Section, Township and range and recorded in book and page as shown on the attached page 2 included herein and made a part herof, and page 3.

see lead case

RECEIVED
B.L.M. AZ STATE OFFICE

OCT 12 1979

10:00 A.M.

PHOENIX, ARIZONA

Mining Claim-s. situated in

the Sig Miller Mountain Quail Cyn. & Sunshine Trail Mining District, County of Mohave, State of Arizona

(2) Such expenditure was made by or at the expense of Walter D. Greer, 28445 N. Oak Spring Cyn. Rd., Canyon Country Ca. 91351 the owners of the claims for the purpose of complying with the laws of the United States and of the State of Arizona pertaining to annual assessment work.

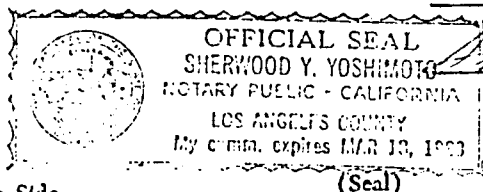
(3) The labor or improvements so performed or made during said assessment year are as follows:
Stripping quarry sites and road repairs more than 7 cubic yards of earth moved by dozer, said work was performed by J.J. Construction Co. of St. George, Utah for the benefit of Walter D. Greer, Etal.

Walter D. Greer
(Signature of Affiant)

28445 N. Oak Spring Cyn. Rd.

Residing at Canyon Country, Ca. 91351

Subscribed and Sworn to before me
August 17, 1979



Sherwood Y. Yoshimoto
NAME (TYPED OR PRINTED)
Notary Public in and for said State.

Footnotes 1 and 2: See Reverse Side.


RECORDING REQUESTED

WALTER D. GREER

WHEN RECORDED MAIL TO

Name: Walter D. Greer
Street Address: 28445 N. Oak Spring Cyn. Rd.
City & State: Canyon Country, Ca. 91351

Indexed P. of L. END 79-27689
Recorded at Phoenix, AZ
AUG 21 1979 - 8 00 AM
in book 566 of Official Records, Page s 538-540
Records of Mohave County, Arizona



Joan McCa
Deputy Recorder
310

(SPACE ABOVE THIS LINE FOR RECORDER'S USE)

PROOF OF ANNUAL LABOR

LODE OR PLACER

STATE OF CALIFORNIA }
COUNTY OF LOS ANGELES } ss.

WALTER D. GREER, being first duly sworn, deposes and says:

(1) At least One Hundred Dollars (\$ 100.00) Dollars

worth of labor or improvements was performed or made during the assessment year beginning 12 o'clock noon of the first day of Sept., 1978 and ending on 12 o'clock noon of the first day of Sept., 1979 upon each of the following named placer mining claims:

Gypsum Hills Placer Claims numbering 1 through 27 inclusive:
Tip Top Gypsum Placer Claims numbering 1 through 24 inclusive: Gypsum Town Placer claims numbering 1 through 52 inclusive: Gypsum Dome Placer Claims numbering 1 through 23 inclusive: located in Section, Township and range and recorded in book and page as shown on the attached page 2 included herein and made a part herof, and page 3.

see lead case

RECEIVED
B.L.M. AZ STATE OFFICE

OCT 12 1979

10:00 A.M.

PHOENIX, ARIZONA

Mining Claim-s. situated in

the Sig Miller Mountain Quail Cyn. & Sunshine Trail Mining District, County of Mohave, State of Arizona

(2) Such expenditure was made by or at the expense of Walter D. Greer, 28445 N. Oak Spring Cyn. Rd., Canyon Country Ca. 91351

the owner s of the claim s for the purpose of complying with the laws of the United States and of the State of Arizona pertaining to annual assessment work.

(3) The labor or improvements so performed or made during said assessment year are as follows:

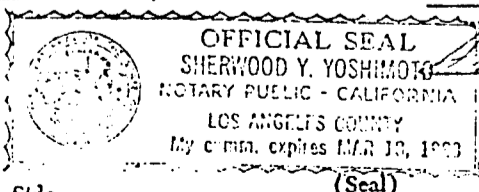
Stripping quarry sites and road repairs more than 7 cubic yards of earth moved by dozer, said work was performed by J.J. Construction Co. of St. George, Utah for the benefit of Walter D. Greer, Etal.

Walter D. Greer
(Signature of Affiant)

28445 N. Oak Spring Cyn. Rd.

Residing at Canyon Country, Ca. 91351

Subscribed and Sworn to before me
August 17, 1979



Sherwood Y. Yoshimoto
NAME (TYPED OR PRINTED)
Notary Public in and for said State.

Footnotes 1 and 2: See Reverse Side.

RECORDING REQUEST BY

WALTER D. GREER

WHEN RECORDED MAIL TO

Name: Walter D. Greer
Street Address: 28445 N. Oak Spring Cyn. Rd.
City & State: Canyon Country, Ca. 91351

Indexed P. of L. ENT 79-27689
RECORDED
Recorded at Request of Walter Greer
AUG 21 1979 - 8 00 AM
in book 566 of Official Records, Page s 538-540
Records of Mohave County, Arizona
Joan McC...
Claymont
Deputy Recorder



(SPACE ABOVE THIS LINE FOR RECORDER'S USE)

PROOF OF ANNUAL LABOR

LODE OR PLACER

STATE OF CALIFORNIA }
COUNTY OF LOS ANGELES } ss.

WALTER D. GREER, being first duly sworn, deposes and says:
(1) At least One Hundred Dollars (\$ 100.00) Dollars

worth of labor or improvements was performed or made during the assessment year beginning 12 o'clock noon of the first day of Sept., 1978 and ending on 12 o'clock noon of the first day of Sept., 1979 upon each of the following named placer mining claims:
Gypsum Hills Placer Claims numbering 1 through 27 inclusive:
Tip Top Gypsum Placer Claims numbering 1 through 24 inclusive: Gypsum Town Placer claims numbering 1 through 52 inclusive: Gypsum Dome Placer Claims numbering 1 through 23 inclusive: located in Section, Township and range and recorded in book and page as shown on the attached page 2 included herein and made a part herof, and page 3.

see lead case.

RECEIVED
B.L.M. AZ STATE OFFICE

OCT 12 1979

10:00 A.M.

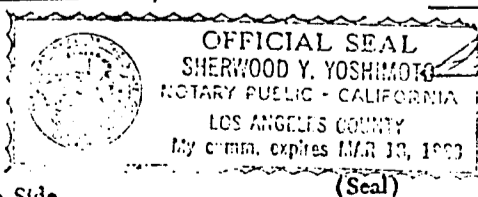
PHOENIX, ARIZONA Mining Claim-s. situated in
the Sig Miller Mountain Quail Cyn. & Sunshine Trail Mining District, County of Mohave
State of Arizona

(2) Such expenditure was made by or at the expense of Walter D. Greer, 28445 N. Oak Spring Cyn. Rd., Canyon Country Ca. 91351
the owner-s of the claim-s for the purpose of complying with the laws of the United States and of the State of Arizona pertaining to annual assessment work.

(3) The labor or improvements so performed or made during said assessment year are as follows:
Stripping quarry sites and road repairs more than 7 cubic yards of earth moved by dozer, said work was performed by J.J. Construction Co. of St. George, Utah for the benefit of Walter D. Greer, Etal.

Walter D. Greer
(Signature of Affiant)
28445 N. Oak Spring Cyn. Rd.
Residing at Canyon Country, Ca. 91351

Subscribed and Sworn to before me
August 17, 1979



Sherwood Y. Yoshimoto
NAME (TYPED OR PRINTED)
Notary Public in and for said State.

Footnotes 1 and 2: See Reverse Side.

A MC 74109

RECORDING REQUEST Y

WALTER D. GREER


WHEN RECORDED MAIL TO

Name: Walter D. Greer
Street Address: 28445 N. Oak Spring Cyn. Rd.
City & State: Canyon Country, Ca. 91351

Indexed P. of L. END - ED
79-27699

Recorded at Request of Walter Greer
AUG 21 1979 - 8 00 AM

in book 566 of Official Records, Page s 538-540
Records of Mohave County, Arizona



Joan McC
Deputy Recorder

SPACE ABOVE THIS LINE FOR RECORDER'S USE

PROOF OF ANNUAL LABOR

LODE OR PLACER

STATE OF CALIFORNIA } ss.
COUNTY OF LOS ANGELES }

A M C 74110

WALTER D. GREER, being first duly sworn, deposes and says:
(1) At least One Hundred Dollars (\$ 100.00) Dollars

worth of labor or improvements was performed or made during the assessment year beginning 12 o'clock noon of the first day of Sept., 1978 and ending on 12 o'clock noon of the first day of Sept., 1979 upon each of the following named placer mining claims:
Gypsum Hills Placer Claims numbering 1 through 27 inclusive:
Tip Top Gypsum Placer Claims numbering 1 through 24 inclusive: Gypsum Town Placer claims numbering 1 through 52 inclusive: Gypsum Dome Placer Claims numbering 1 through 23 inclusive: located in Section, Township and range and recorded in book and page as shown on the attached page 2 included herein and made a part herof, and page 3.

see lead case

RECEIVED
B.L.M. AZ STATE OFFICE

OCT 12 1979

10:00 A.M.

PHOENIX, ARIZONA

Mining Claim-s. situated in

the Sig Miller Mountain Quail Cyn. & Sunshine Trail Mining District, County of Mohave State of Arizona

(2) Such expenditure was made by or at the expense of Walter D. Greer, 28445 N. Oak Spring Cyn. Rd., Canyon Country Ca. 91351

the owner s of the claim s for the purpose of complying with the laws of the United States and of the State of Arizona pertaining to annual assessment work.

(3) The labor or improvements so performed or made during said assessment year are as follows:
Stripping quarry sites and road repairs more than 7 cubic yards of earth moved by dozer, said work was performed by J.J. Construction Co. of St. George, Utah for the benefit of Walter D. Greer, Etal.

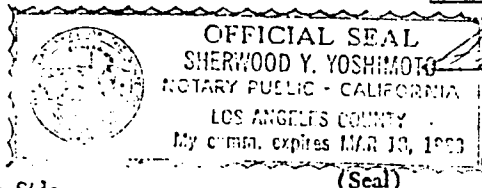
Walter D. Greer
(Signature of Affiant)

28445 N. Oak Spring Cyn. Rd.

Residing at Canyon Country, Ca. 91351

Subscribed and Sworn to before me

August 17 1979



Sherwood Y. Yoshimoto
NAME (TYPED OR PRINTED)
Notary Public in and for said State.

Footnotes 1 and 2: See Reverse Side.

RECORDING REQUEST BY

WALTER D. GREER

WHEN RECORDED MAIL TO

Name: Walter D. Greer
Street Address: 28445 N. Oak Spring Cyn. Rd.
City & State: Canyon Country, Ca. 91351

Indexed P. of E. INT 79-27639
LEED
Recorded at Request of Walter Greer
AUG 21 1979 - 8 00 AM
in book 566 of Official Records, Page s 538-540
Records of Mohave County, Arizona
Joan McC...
Clayton
Deputy Recorder



(SPACE ABOVE THIS LINE FOR RECORDER'S USE)

PROOF OF ANNUAL LABOR

LODE OR PLACER

STATE OF CALIFORNIA }
COUNTY OF LOS ANGELES } ss.

WALTER D. GREER, being first duly sworn, deposes and says:

(1) At least One Hundred Dollars (\$ 100.00) Dollars

worth of labor or improvements was performed or made during the assessment year beginning 12 o'clock noon of the first day of Sept., 1978 and ending on 12 o'clock noon of the first day of Sept., 1979 upon each of the following named placer mining claims:
Gypsum Hills Placer Claims numbering 1 through 27 inclusive:
Tip Top Gypsum Placer Claims numbering 1 through 24 inclusive: Gypsum Town Placer claims numbering 1 through 52 inclusive: Gypsum Dome Placer Claims numbering 1 through 23 inclusive: located in Section, Township and range and recorded in book and page as shown on the attached page 2 included herein and made a part herof, and page 3.

see lead case

RECEIVED
B.L.M. AZ STATE OFFICE

OCT 12 1979

10:00 A.M.

PHOENIX, ARIZONA

Mining Claim-s. situated in

the Sig Miller Mountain Quail Cyn. & Sunshine Trail Mining District, County of Mohave, State of Arizona

(2) Such expenditure was made by or at the expense of Walter D. Greer, 28445 N. Oak Spring Cyn. Rd., Canyon Country Ca. 91351

the owner-s of the claim-s for the purpose of complying with the laws of the United States and of the State of Arizona pertaining to annual assessment work.

(3) The labor or improvements so performed or made during said assessment year are as follows:

Stripping quarry sites and road repairs more than 7 cubic yards of earth moved by dozer, said work was performed by J.J. Construction Co. of St. George, Utah for the benefit of Walter D. Greer, Etal.


Walter D. Greer
(Signature of Affiant)

28445 N. Oak Spring Cyn. Rd.

Residing at Canyon Country, Ca. 91351

Subscribed and Sworn to before me

August 17 1979



Sherwood Y. Yoshimoto
NAME (TYPED OR PRINTED)
Notary Public in and for said State.

Footnotes 1 and 2: See Reverse Side.

A MC 74111

RECORDING REQUEST BY

WALTER D. GREER

WHEN RECORDED MAIL TO

Name
Street
Address
City &
State

Walter D. Greer
28445 N. Oak Spring Cyn. Rd.
Canyon Country, Ca. 91351

INDEXED P. OF RECORDS
79-27609

Recorded at Request of Walter Greer
AUG 21 1979 - 8 00 AM

in book 566 of Official Records, Page s 538-540
Records of Mohave County, Arizona

Claymont
Deputy Recorder
Joan McC



(SPACE ABOVE THIS LINE FOR RECORDER'S USE)

PROOF OF ANNUAL LABOR

LODE OR PLACER

STATE OF CALIFORNIA } ss.
COUNTY OF LOS ANGELES

A MC 74112

WALTER D. GREER, being first duly sworn, deposes and says:
(1) At least One Hundred Dollars (\$ 100.00) Dollars

worth of labor or improvements was performed or made during the assessment year beginning 12 o'clock noon of the first day of Sept., 1978 and ending on 12 o'clock noon of the first day of Sept., 1979 upon each of the following named placer mining claims:
Gypsum Hills Placer Claims numbering 1 through 27 inclusive:
Tip Top Gypsum Placer Claims numbering 1 through 24 inclusive: Gypsum Town Placer claims numbering 1 through 52 inclusive: Gypsum Dome Placer Claims numbering 1 through 23 inclusive: located in Section, Township and range and recorded in book and page as shown on the attached page 2 included herein and made a part herof, and page 3.

see lead case

RECEIVED
B.L.M. AZ STATE OFFICE

OCT 12 1979

10:00 A.M.

PHOENIX, ARIZONA

Mining Claim-s. situated in

the Sig Miller Mountain Quail Cyn. & Sunshine Trail Mining District, County of Mohave State of Arizona

(2) Such expenditure was made by or at the expense of Walter D. Greer, 28445 N. Oak Spring Cyn. Rd., Canyon Country Ca. 91351

the owner-s of the claim-s for the purpose of complying with the laws of the United States and of the State of Arizona pertaining to annual assessment work.

(3) The labor or improvements so performed or made during said assessment year are as follows:
Stripping quarry sites and road repairs more than 7 cubic yards of earth moved by dozer, said work was performed by J.J. Construction Co. of St. George, Utah for the benefit of Walter D. Greer, Etal.

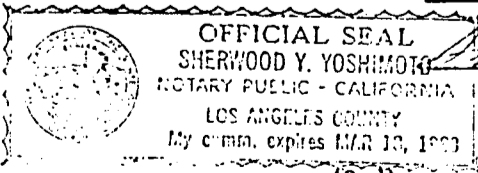
Walter D. Greer
(Signature of Affiant)

28445 N. Oak Spring Cyn. Rd.

Residing at Canyon Country, Ca. 91351

Subscribed and Sworn to before me

August 17 1979



Sherwood Y. Yoshimoto
NAME (TYPED OR PRINTED)
Notary Public in and for said State.

Footnotes 1 and 2: See Reverse Side.

RECORDING REQUEST BY

WALTER D. GREER

WHEN RECORDED MAIL TO

Name: Walter D. Greer
Street Address: 28445 N. Oak Spring Cyn. Rd.
City & State: Canyon Country, Ca. 91351

Indexed P. of L. ENT-ED
79-27699
Recorded at Phoenix
AUG 21 1979 - 8 00 AM
566 of Official Records, Page s 538-540
Records of Mohave County, Arizona
Joan McC...
Deputy Recorder
300



(SPACE ABOVE THIS LINE FOR RECORDER'S USE)

PROOF OF ANNUAL LABOR

LODE OR PLACER 1

STATE OF CALIFORNIA }
COUNTY OF LOS ANGELES } ss.

WALTER D. GREER, being first duly sworn, deposes and says:
(1) At least One Hundred Dollars (\$ 100.00) Dollars

worth of labor or improvements was performed or made during the assessment year beginning 12 o'clock noon of the first day of Sept., 1978 and ending on 12 o'clock noon of the first day of Sept., 1979 upon each of the following named placer mining claims:
Gypsum Hills Placer Claims numbering 1 through 27 inclusive:
Tip Top Gypsum Placer Claims numbering 1 through 24 inclusive: Gypsum Town Placer claims numbering 1 through 52 inclusive: Gypsum Dome Placer Claims numbering 1 through 23 inclusive: located in Section, Township and range and recorded in book and page as shown on the attached page 2 included herein and made a part herof, and page 3.

see lead case

RECEIVED
B.L.M. AZ STATE OFFICE

OCT 12 1979

10:00 A.M.

PHOENIX, ARIZONA Mining Claim-s. situated in
the Sig Miller Mountain Quail Cyn. Mining District, County of Mohave
& Sunshine Trail
State of Arizona

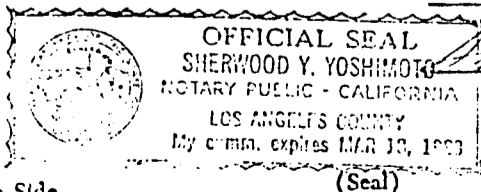
(2) Such expenditure was made by or at the expense of Walter D. Greer, 28445 N. Oak Spring Cyn. Rd., Canyon Country Ca. 91351
the owners of the claims for the purpose of complying with the laws of the United States and of the State of Arizona pertaining to annual assessment work.

(3) The labor or improvements so performed or made during said assessment year are as follows:
Stripping quarry sites and road repairs more than 7 cubic yards of earth moved by dozer, said work was performed by J.J. Construction Co. of St. George, Utah for the benefit of Walter D. Greer, Etal.

Walter D. Greer
(Signature of Affiant)

28445 N. Oak Spring Cyn. Rd.
Residing at Canyon Country, Ca. 91351

Subscribed and Sworn to before me
August 17 1979



Sherwood Y. Yoshimoto
NAME (TYPED OR PRINTED)
Notary Public in and for said State.

Footnotes 1 and 2: See Reverse Side.

RECORDING REQUEST BY

WALTER D. GREER

WHEN RECORDED MAIL TO

Name: Walter D. Greer
Street Address: 28445 N. Oak Spring Cyn. Rd.
City & State: Canyon Country, Ca. 91351

Indexed P. of L. 79-27699 ED
Recorded at Phoenix, AZ
AUG 21 1979 - 8 00 AM
566 of Official Records, Page s 538-540
Records of Mohave County, Arizona
Joan McC...
Deputy Recorder
310



SPACE ABOVE THIS LINE FOR RECORDER'S USE

PROOF OF ANNUAL LABOR

LODE OR PLACER

STATE OF CALIFORNIA } ss.
COUNTY OF LOS ANGELES }

A
M
C
7
4
1
1
4

WALTER D. GREER, being first duly sworn, deposes and says:
(1) At least One Hundred Dollars (\$ 100.00) Dollars

worth of labor or improvements was performed or made during the assessment year beginning 12 o'clock noon of the first day of Sept., 1978 and ending on 12 o'clock noon of the first day of Sept., 1979 upon each of the following named placer mining claims:
Gypsum Hills Placer Claims numbering 1 through 27 inclusive:
Tip Top Gypsum Placer Claims numbering 1 through 24 inclusive: Gypsum Town Placer claims numbering 1 through 52 inclusive: Gypsum Dome Placer Claims numbering 1 through 23 inclusive: located in Section, Township and range and recorded in book and page as shown on the attached page 2 included herein and made a part herof, and page 3.

see lead case

RECEIVED
B.L.M. AZ STATE OFFICE

OCT 12 1979

10:00 A.M.

PHOENIX, ARIZONA Mining Claim-s. situated in the Sig Miller Mountain Quail Cyn. & Sunshine Trail Mining District, County of Mohave State of Arizona

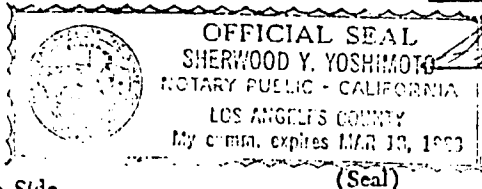
(2) Such expenditure was made by or at the expense of Walter D. Greer, 28445 N. Oak Spring Cyn. Rd., Canyon Country Ca. 91351

the owners of the claims for the purpose of complying with the laws of the United States and of the State of Arizona pertaining to annual assessment work.

(3) The labor or improvements so performed or made during said assessment year are as follows:
Stripping quarry sites and road repairs more than 7 cubic yards of earth moved by dozer, said work was performed by J.J. Construction Co. of St. George, Utah for the benefit of Walter D. Greer, Etal.

Walter D. Greer
(Signature of Affiant)
28445 N. Oak Spring Cyn. Rd.
Residing at Canyon Country, Ca 91351

Subscribed and Sworn to before me
August 17 1979



Sherwood Y. Yoshimoto
NAME (TYPED OR PRINTED)
Notary Public In and for said State.

Footnotes 1 and 2: See Reverse Side.

RECORDING REQUEST BY

WALTER D. GREER

WHEN RECORDED MAIL TO

Name: Walter D. Greer
Street Address: 28445 N. Oak Spring Cyn. Rd.
City & State: Canyon Country, Ca. 91351

Indexed P. 67 to 71
79-27689

Recorded at Request of

Walter Greer
AUG 21 1979 - 8 00 AM

in book 566 of Official Records, Page s 538-540
Records of Mohave County, Arizona

Jean McCa



Deputy Recorder

(SPACE ABOVE THIS LINE FOR RECORDER'S USE)

PROOF OF ANNUAL LABOR

LODE OR PLACER 1

STATE OF CALIFORNIA }
COUNTY OF LOS ANGELES } ss.

A M C 74115

WALTER D. GREER, being first duly sworn, deposes and says:
(1) At least One Hundred Dollars (\$ 100.00) Dollars

worth of labor or improvements was performed or made during the assessment year beginning 12 o'clock noon of the first day of Sept., 1978 and ending on 12 o'clock noon of the first day of Sept., 1979 upon each of the following named placer mining claims:
Gypsum Hills Placer Claims numbering 1 through 27 inclusive:
Tip Top Gypsum Placer Claims numbering 1 through 24 inclusive: Gypsum Town Placer claims numbering 1 through 52 inclusive: Gypsum Dome Placer Claims numbering 1 through 23 inclusive: located in Section, Township and range and recorded in book and page as shown on the attached page, 2 included herein and made a part herof, and page 3.

see lead case.

RECEIVED
B.L.M. AZ STATE OFFICE

OCT 12 1979

10:00 A.M.

PHOENIX, ARIZONA

Mining Claim-s. situated in

the Sig Miller Mountain Quail Cyn. Mining District, County of Mohave & Sunshine Trail Arizona State of Arizona

(2) Such expenditure was made by or at the expense of Walter D. Greer, 28445 N. Oak Spring Cyn. Rd., Canyon Country Ca. 91351

the owner of the claims for the purpose of complying with the laws of the United States and of the State of Arizona pertaining to annual assessment work.

(3) The labor or improvements so performed or made during said assessment year are as follows:
Stripping quarry sites and road repairs more than 7 cubic yards of earth moved by dozer, said work was performed by J.J. Construction Co. of St. George, Utah for the benefit of Walter D. Greer, Etal.

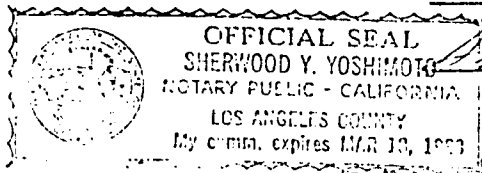
Walter D. Greer
(Signature of Affiant)

28445 N. Oak Spring Cyn. Rd.

Residing at Canyon Country, Ca. 91351

Subscribed and Sworn to before me

August 17 1979



Sherwood Y. Yoshimoto
NAME (TYPED OR PRINTED)
Notary Public in and for said State.

Footnotes 1 and 2: See Reverse Side.

(Seal)

RECORDING REQUEST BY

WALTER D. GREER

WHEN RECORDED MAIL TO

Name
Street
Address
City &
State

Walter D. Greer
28445 N. Oak Spring Cyn. Rd.
Canyon Country, Ca. 91351

Indexed P. of L. INT. ED
79-27609

Recorded at Request of

Walter Greer
AUG 21 1979 - 8 00 AM

in book 566 of Official Records, Page s 538-540

Records of Mohave County, Arizona

Jean McCa



(SPACE ABOVE THIS LINE FOR RECORDER'S USE)

PROOF OF ANNUAL LABOR

LODE OR PLACER 1

STATE OF CALIFORNIA }
COUNTY OF LOS ANGELES } ss.

WALTER D. GREER, being first duly sworn, deposes and says:
(1) At least One Hundred Dollars (\$ 100.00) Dollars

worth of labor or improvements was performed or made during the assessment year beginning 12 o'clock noon of the first day of Sept., 1978 and ending on 12 o'clock noon of the first day of Sept., 1979 upon each of the following named placer mining claims:
Gypsum Hills Placer Claims numbering 1 through 27 inclusive:
Tip Top Gypsum Placer Claims numbering 1 through 24 inclusive: Gypsum Town Placer claims numbering 1 through 52 inclusive: Gypsum Dome Placer Claims numbering 1 through 23 inclusive: located in Section, Township and range and recorded in book and page as shown on the attached page 2 included herein and made a part herof, and page 3.

see lead case

RECEIVED
B.L.M. AZ STATE OFFICE

OCT 12 1979

10:00 A.M.

PHOENIX, ARIZONA

Mining Claim-s- situated in

the Sig Miller Mountain Quail Cyn. & Sunshine Trail Mining District, County of Mohave State of Arizona

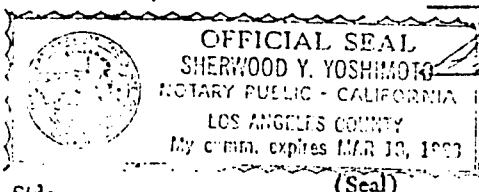
(2) Such expenditure was made by or at the expense of Walter D. Greer, 28445 N. Oak Spring Cyn. Rd., Canyon Country Ca. 91351

the owner-s- of the claim-s- for the purpose of complying with the laws of the United States and of the State of Arizona pertaining to annual assessment work.

(3) The labor or improvements so performed or made during said assessment year are as follows:
Stripping quarry sites and road repairs more than 7 cubic yards of earth moved by dozer, said work was performed by J.J. Construction Co. of St. George, Utah for the benefit of Walter D. Greer, Etal.

Walter D. Greer
(Signature of Affiant)
28445 N. Oak Spring Cyn. Rd.
Residing at Canyon Country, Ca. 91351

Subscribed and Sworn to before me
August 17 1979



Sherwood Y. Yoshimoto
NAME (TYPED OR PRINTED)
Notary Public in and for said State.

Footnotes 1 and 2: See Reverse Side.

A M C 74116

310

RECORDING REQUEST BY

WALTER D. GREER

WHEN RECORDED MAIL TO

Name
Street
Address
City &
State

Walter D. Greer
28445 N. Oak Spring Cyn. Rd.
Canyon Country, Ca. 91351

Indexed P. of L. 79-27609

FILED
PROOFED

Recorded at Request of

Walter Greer
AUG 21 1979 - 8 00 AM

in book 566 of Official Records, Page s 538-540

Records of Mohave County, Arizona

Jean McCa



(SPACE ABOVE THIS LINE FOR RECORDER'S USE)

PROOF OF ANNUAL LABOR

LODE OR PLACER:

STATE OF CALIFORNIA }
COUNTY OF LOS ANGELES } ss.

WALTER D. GREER, being first duly sworn, deposes and says:
(1) At least One Hundred Dollars (\$ 100.00) Dollars

worth of labor or improvements was performed or made during the assessment year beginning 12 o'clock noon of the first day of Sept., 1978 and ending on 12 o'clock noon of the first day of Sept., 1979 upon each of the following named placer mining claims:
Gypsum Hills Placer Claims numbering 1 through 27 inclusive:
Tip Top Gypsum Placer Claims numbering 1 through 24 inclusive: Gypsum Town Placer claims numbering 1 through 52 inclusive: Gypsum Dome Placer Claims numbering 1 through 23 inclusive: located in Section, Township and range and recorded in book and page as shown on the attached page 2 included herein and made a part herof, and page 3.

see lead case

RECEIVED
B.L.M. AZ STATE OFFICE

OCT 12 1979

10:00 A.M.

PHOENIX, ARIZONA

Mining Claim-s. situated in

the Sig Miller Mountain Quail Cyn. & Sunshine Trail Mining District, County of Mohave State of Arizona

(2) Such expenditure was made by or at the expense of Walter D. Greer, 28445 N. Oak Spring Cyn. Rd., Canyon Country Ca. 91351

the owner s of the claim s for the purpose of complying with the laws of the United States and of the State of Arizona pertaining to annual assessment work.

(3) The labor or improvements so performed or made during said assessment year are as follows:
Stripping quarry sites and road repairs more than 7 cubic yards of earth moved by dozer, said work was performed by J.J. Construction Co. of St. George, Utah for the benefit of Walter D. Greer, Etal.

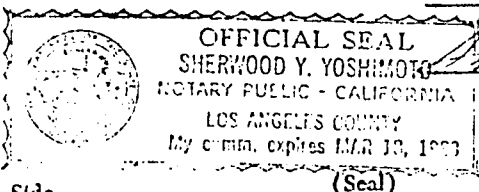
Walter D. Greer
(Signature of Affiant)

28445 N. Oak Spring Cyn. Rd.

Residing at Canyon Country, Ca. 91351

Subscribed and Sworn to before me

August 17, 1979



Sherwood Y. Yoshimoto
NAME (TYPED OR PRINTED)
Notary Public in and for said State.

Footnotes 1 and 2: See Reverse Side.


RECORDING REQUEST BY

WALTER D. GREER

WHEN RECORDED MAIL TO

Name: Walter D. Greer
Street Address: 28445 N. Oak Spring Cyn. Rd.
City & State: Canyon Country, Ca. 91351

INDEXED P. 77
79-27609 FILED
PROOFED
Recorded at Request of Walter Greer
AUG 21 1979 - 8 00 AM
in book 566 of Official Records, Page s 538-540
Records of Mohave County, Arizona
Joan McC
Deputy Recorder



PROOF OF ANNUAL LABOR

LODE OR PLACER

STATE OF CALIFORNIA }
COUNTY OF LOS ANGELES } ss.

WALTER D. GREER

being first duly sworn, deposes and says:

(1) At least One Hundred Dollars (\$ 100.00) Dollars

worth of labor or improvements was performed or made during the assessment year beginning 12 o'clock noon of the first day of Sept., 1978 and ending on 12 o'clock noon of the first day of Sept., 1979 upon each of the following named placer mining claims:

Gypsum Hills Placer Claims numbering 1 through 27 inclusive:
Tip Top Gypsum Placer Claims numbering 1 through 24 inclusive: Gypsum Town Placer claims numbering 1 through 52 inclusive: Gypsum Dome Placer Claims numbering 1 through 23 inclusive: located in Section, Township and range and recorded in book and page as shown on the attached page 2 included herein and made a part herof, and page 3.

see lead case

RECEIVED
B.L.M. AZ STATE OFFICE

OCT 12 1979

10:00 A.M.

PHOENIX, ARIZONA

Mining Claim-s. situated in

the Sig Miller Mountain Quail Cyn. & Sunshine Trail Mining District, County of Mohave State of Arizona

(2) Such expenditure was made by or at the expense of Walter D. Greer, 28445 N. Oak Spring Cyn. Rd., Canyon Country Ca. 91351 the owner-s of the claim-s for the purpose of complying with the laws of the United States and of the State of Arizona pertaining to annual assessment work.

(3) The labor or improvements so performed or made during said assessment year are as follows:
Stripping quarry sites and road repairs more than 7 cubic yards of earth moved by dozer, said work was performed by J.J. Construction Co. of St. George, Utah for the benefit of Walter D. Greer, Etal.

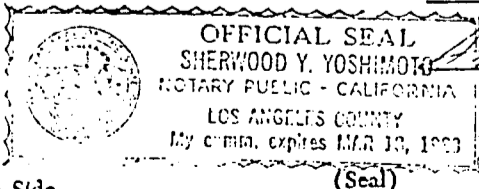
Walter D. Greer
(Signature of Affiant)

28445 N. Oak Spring Cyn. Rd.

Residing at Canyon Country, Ca. 91351

Subscribed and Sworn to before me

August 17 1979



Sherwood Y. Yoshimoto
NAME (TYPED OR PRINTED)
Notary Public in and for said State.

Footnotes 1 and 2: See Reverse Side.


RECORDING REQUIRED BY

WALTER D. GREER

WHEN RECORDED MAIL TO

Name: Walter D. Greer
Street Address: 28445 N. Oak Spring Cyn. Rd.
City & State: Canyon Country, Ca. 91351

Indexed P. of [unclear] 79-27699
Recorded at Phoenix, Arizona
AUG 21 1979 - 8 00 AM
Book 566 of Official Records, Page 538-540
Records of Mohave County, Arizona
Joan McC...
[Signature]
Deputy Recorder



(SPACE ABOVE THIS LINE FOR RECORDER'S USE)

PROOF OF ANNUAL LABOR

LODE OR PLACER 1

STATE OF CALIFORNIA }
COUNTY OF LOS ANGELES } ss.

WALTER D. GREER, being first duly sworn, deposes and says:
(1) At least One Hundred Dollars (\$ 100.00) Dollars

worth of labor or improvements was performed or made during the assessment year beginning 12 o'clock noon of the first day of Sept., 1978 and ending on 12 o'clock noon of the first day of Sept., 1979 upon each of the following named placer mining claims:
Gypsum Hills Placer Claims numbering 1 through 27 inclusive:
Tip Top Gypsum Placer Claims numbering 1 through 24 inclusive: Gypsum Town Placer claims numbering 1 through 52 inclusive: Gypsum Dome Placer Claims numbering 1 through 23 inclusive: located in Section, Township and range and recorded in book and page as shown on the attached page 2 included herein and made a part herof, and page 3.

see lead case

RECEIVED
B.L.M. AZ STATE OFFICE

OCT 12 1979

10:00 A.M.

PHOENIX, ARIZONA

Mining Claim-s situated in

the Sig Miller Mountain Quail Cyn. & Sunshine Trail Mining District, County of Mohave, State of Arizona

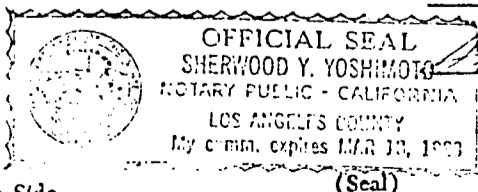
(2) Such expenditure was made by or at the expense of Walter D. Greer, 28445 N. Oak Spring Cyn. Rd., Canyon Country Ca. 91351

the owner-s of the claim-s for the purpose of complying with the laws of the United States and of the State of Arizona pertaining to annual assessment work.

(3) The labor or improvements so performed or made during said assessment year are as follows:
Stripping quarry sites and road repairs more than 7 cubic yards of earth moved by dozer, said work was performed by J.J. Construction Co. of St. George, Utah for the benefit of Walter D. Greer, Etal.

Walter D. Greer
(Signature of Affiant)
28445 N. Oak Spring Cyn. Rd.
Residing at Canyon Country, Ca. 91351

Subscribed and Sworn to before me
August 17, 1979



Sherwood Y. Yoshimoto
NAME (TYPED OR PRINTED)
Notary Public in and for said State.

Footnotes 1 and 2: See Reverse Side.

RECORDING REQUEST BY

WALTER D. GREER

WHEN RECORDED MAIL TO

Name: Walter D. Greer
Street Address: 28445 N. Oak Spring Cyn. Rd.
City & State: Canyon Country, Ca. 91351

Indexed P. of E. 79-27699 ED
Recorded at Phoenix, AZ
AUG 21 1979 - 8 00 AM
566 of Official Records, Page s 538-540
Records of Mohave County, Arizona



Joan McC...
Deputy Recorder

SPACE ABOVE THIS LINE FOR RECORDER'S USE

PROOF OF ANNUAL LABOR

LODE OR PLACER

STATE OF CALIFORNIA }
COUNTY OF LOS ANGELES } ss.

WALTER D. GREER, being first duly sworn, deposes and says:

(1) At least One Hundred Dollars (\$ 100.00) Dollars

worth of labor or improvements was performed or made during the assessment year beginning 12 o'clock noon of the first day of Sept., 1978 and ending on 12 o'clock noon of the first day of Sept., 1979 upon each of the following named placer mining claims:

Gypsum Hills Placer Claims numbering 1 through 27 inclusive:
Tip Top Gypsum Placer Claims numbering 1 through 24 inclusive: Gypsum Town Placer claims numbering 1 through 52 inclusive: Gypsum Dome Placer Claims numbering 1 through 23 inclusive: located in Section, Township and range and recorded in book and page as shown on the attached page 2 included herein and made a part herof, and page 3.

see lead case

RECEIVED
B.L.M. AZ STATE OFFICE

OCT 12 1979

10:00 A.M.

PHOENIX, ARIZONA

Mining Claim-s. situated in

the Sig Miller Mountain Quail Cyn. & Sunshine Trail Mining District, County of Mohave State of Arizona

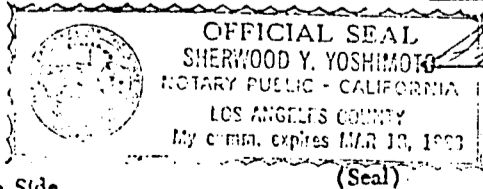
(2) Such expenditure was made by or at the expense of Walter D. Greer, 28445 N. Oak Spring Cyn. Rd., Canyon Country Ca. 91351

the owners of the claims for the purpose of complying with the laws of the United States and of the State of Arizona pertaining to annual assessment work.

(3) The labor or improvements so performed or made during said assessment year are as follows:
Stripping quarry sites and road repairs more than 7 cubic yards of earth moved by dozer, said work was performed by J.J. Construction Co. of St. George, Utah for the benefit of Walter D. Greer, Etal.

Walter D. Greer
(Signature of Affiant)
28445 N. Oak Spring Cyn. Rd.
Residing at Canyon Country, Ca. 91351

Subscribed and Sworn to before me
August 17 1979



Sherwood Y. Yoshimoto
NAME (TYPED OR PRINTED)
Notary Public in and for said State.

Footnotes 1 and 2: See Reverse Side.


RECORDING REQUEST BY

WALTER D. GREER

WHEN RECORDED MAIL TO

Name: Walter D. Greer
Street Address: 28445 N. Oak Spring Cyn. Rd.
City & State: Canyon Country, Ca. 91351

Indexed P. of L. ED
79-27699
Recorded at Permit # Walter Greer
AUG 21 1979 - 8 00 AM
in book 566 of Official Records, Page s 538-540
Records of Mohave County, Arizona
Joan McC...
Claymont
Deputy Recorder



SPACE ABOVE THIS LINE FOR RECORDER'S USE

PROOF OF ANNUAL LABOR

LODE OR PLACER

STATE OF CALIFORNIA } ss.
COUNTY OF LOS ANGELES

WALTER D. GREER, being first duly sworn, deposes and says:

(1) At least One Hundred Dollars (\$ 100.00) Dollars

worth of labor or improvements was performed or made during the assessment year beginning 12 o'clock noon of the first day of Sept., 1978 and ending on 12 o'clock noon of the first day of Sept., 1979 upon each of the following named placer mining claims:

Gypsum Hills Placer Claims numbering 1 through 27 inclusive:
Tip Top Gypsum Placer Claims numbering 1 through 24 inclusive: Gypsum Town Placer claims numbering 1 through 52 inclusive: Gypsum Dome Placer Claims numbering 1 through 23 inclusive: located in Section, Township and range and recorded in book and page as shown on the attached page 2 included herein and made a part herof, and page 3.

see lead case

RECEIVED
B.L.M. AZ STATE OFFICE

OCT 12 1979

10:00 A.M.

PHOENIX, ARIZONA

Mining Claim-s. situated in

the Sig Miller Mountain Quail Cyn. & Sunshine Trail Mining District, County of Mohave State of Arizona

(2) Such expenditure was made by or at the expense of Walter D. Greer, 28445 N. Oak Spring Cyn. Rd., Canyon Country Ca. 91351

the owner-s of the claim-s for the purpose of complying with the laws of the United States and of the State of Arizona pertaining to annual assessment work.

(3) The labor or improvements so performed or made during said assessment year are as follows:

Stripping quarry sites and road repairs more than 7 cubic yards of earth moved by dozer, said work was performed by J.J. Construction Co. of St. George, Utah for the benefit of Walter D. Greer, Etal.


Walter D. Greer
(Signature of Affiant)

28445 N. Oak Spring Cyn. Rd.

Residing at Canyon Country, Ca. 91351

Subscribed and Sworn to before me

August 17, 1979



Sherwood Y. Yoshimoto
NAME (TYPED OR PRINTED)
Notary Public in and for said State.

Footnotes 1 and 2: See Reverse Side.

RECORDING REQUEST BY

WALTER D. GREER

WHEN RECORDED MAIL TO

Name: Walter D. Greer
Street Address: 28445 N. Oak Spring Cyn. Rd.
City & State: Canyon Country, Ca. 91351

Indexed P. of E. INT ED
79-27639 PROOFED
Recorded at Request of Walter Greer
AUG 21 '79 - 8 00 AM
in book 566 of Official Records, Page s 538-540
Records of Mohave County, Arizona
Joan McCa
County Recorder
300



(SPACE ABOVE THIS LINE FOR RECORDER'S USE)

PROOF OF ANNUAL LABOR

LODE OR PLACER 1

STATE OF CALIFORNIA }
COUNTY OF LOS ANGELES } ss.

WALTER D. GREER, being first duly sworn, deposes and says:
(1) At least One Hundred Dollars (\$ 100.00) Dollars

worth of labor or improvements was performed or made during the assessment year beginning 12 o'clock noon of the first day of Sept., 1978 and ending on 12 o'clock noon of the first day of Sept., 1979 upon each of the following named placer mining claims:
Gypsum Hills Placer Claims numbering 1 through 27 inclusive:
Tip Top Gypsum Placer Claims numbering 1 through 24 inclusive: Gypsum Town Placer claims numbering 1 through 52 inclusive: Gypsum Dome Placer Claims numbering 1 through 23 inclusive: located in Section, Township and range and recorded in book and page as shown on the attached page 2 included herein and made a part herof, and page 3.

see lead case

RECEIVED
B.L.M. AZ STATE OFFICE

OCT 12 1979

10:00 A.M.

PHOENIX, ARIZONA Mining Claim-s. situated in
the Sig Miller Mountain Quail Cyn. & Sunshine Trail Mining District, County of Mohave,
State of Arizona

(2) Such expenditure was made by or at the expense of Walter D. Greer, 28445 N. Oak Spring Cyn. Rd., Canyon Country Ca. 91351

the owner S of the claim s for the purpose of complying with the laws of the United States and of the State of Arizona pertaining to annual assessment work.

(3) The labor or improvements so performed or made during said assessment year are as follows:
Stripping quarry sites and road repairs more than 7 cubic yards of earth moved by dozer, said work was performed by J.J. Construction Co. of St. George, Utah for the benefit of Walter D. Greer, Etal.

Walter D. Greer
(Signature of Affiant)
28445 N. Oak Spring Cyn. Rd.
Residing at Canyon Country, Ca. 91351

Subscribed and Sworn to before me
August 17, 1979

OFFICIAL SEAL
SHERWOOD Y. YOSHIMOTO
NOTARY PUBLIC - CALIFORNIA
LOS ANGELES COUNTY
My comm. expires MAR 10, 1983
Sherwood Y. Yoshimoto
NAME (TYPED OR PRINTED)
Notary Public in and for said State.
(Seal)

Footnotes 1 and 2: See Reverse Side.

RECORDING REQUEST BY

WALTER D. GREER

WHEN RECORDED MAIL TO

Name
Street
Address
City &
State

Walter D. Greer
28445 N. Oak Spring Cyn. Rd.
Canyon Country, Ca. 91351


Indexed P. of County ED
79-27699

Recorded at Request of

Walter Greer
AUG 21 1979 - 8 00 AM

in book 566 of Official Records, Page s 538-540
Records of Mohave County, Arizona

Jean McCa



Deputy Recorder

(SPACE ABOVE THIS LINE FOR RECORDER'S USE)

PROOF OF ANNUAL LABOR

LODE OR PLACER¹

STATE OF CALIFORNIA } ss.
COUNTY OF LOS ANGELES

A M C 7 4 1 2 3

WALTER D. GREER, being first duly sworn, deposes and says:

(1) At least One Hundred Dollars (\$ 100.00) Dollars

worth of labor or improvements was performed or made during the assessment year beginning 12 o'clock noon of the first day of Sept., 1978 and ending on 12 o'clock noon of the first day of Sept., 1979 upon each of the following named placer mining claims:

Gypsum Hills Placer Claims numbering 1 through 27 inclusive:
Tip Top Gypsum Placer Claims numbering 1 through 24 inclusive: Gypsum Town Placer claims numbering 1 through 52 inclusive: Gypsum Dome Placer Claims numbering 1 through 23 inclusive: located in Section, Township and range and recorded in book and page as shown on the attached page 2 included herein and made a part herof, and page 3.

see lead case

RECEIVED
B.L.M. AZ STATE OFFICE

OCT 12 1979

10:00 A.M.

PHOENIX, ARIZONA

Mining Claim-s. situated in

the Sig Miller Mountain Quail Cyn. & Sunshine Trail Mining District, County of Mohave, State of Arizona

(2) Such expenditure was made by or at the expense of Walter D. Greer, 28445 N. Oak Spring Cyn. Rd., Canyon Country Ca. 91351

the owner s of the claim s for the purpose of complying with the laws of the United States and of the State of Arizona pertaining to annual assessment work.

(3) The labor or improvements so performed or made during said assessment year are as follows:

Stripping quarry sites and road repairs more than 7 cubic yards of earth moved by dozer, said work was performed by J.J. Construction Co. of St. George, Utah for the benefit of Walter D. Greer, Etal.

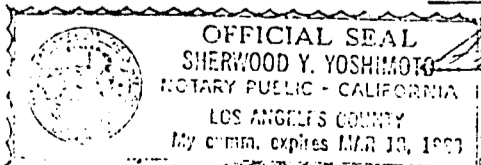
Walter D. Greer
(Signature of Affiant)

28445 N. Oak Spring Cyn. Rd.

Residing at Canyon Country, Ca. 91351

Subscribed and Sworn to before me

August 17 1979



Sherwood Y. Yoshimoto
NAME (TYPED OR PRINTED)
Notary Public in and for said State.

Footnotes 1 and 2: See Reverse Side.

(Seal)

RECORDING REQUEST BY

WALTER D. GREER

WHEN RECORDED MAIL TO

Name: Walter D. Greer
Street Address: 28445 N. Oak Spring Cyn. Rd.
City & State: Canyon Country, Ca. 91351

Indexed P. of ... ED
79-27689 THROFFED
Recorded at Request of Walter Greer
AUG 21 1979 - 8 00 AM
in book 566 of Official Records, Page s 538-540
Records of Mohave County, Arizona



Juan McC...
Deputy Recorder

SPACE ABOVE THIS LINE FOR RECORDER'S USE

PROOF OF ANNUAL LABOR

LODE OR PLACER

STATE OF CALIFORNIA } ss.
COUNTY OF LOS ANGELES }

WALTER D. GREER, being first duly sworn, deposes and says:
(1) At least One Hundred Dollars (\$ 100.00) Dollars

worth of labor or improvements was performed or made during the assessment year beginning 12 o'clock noon of the first day of Sept., 1978 and ending on 12 o'clock noon of the first day of Sept., 1979 upon each of the following named placer mining claims:
Gypsum Hills Placer Claims numbering 1 through 27 inclusive:
Tip Top Gypsum Placer Claims numbering 1 through 24 inclusive: Gypsum Town Placer claims numbering 1 through 52 inclusive: Gypsum Dome Placer Claims numbering 1 through 23 inclusive: located in Section, Township and range and recorded in book and page as shown on the attached page 2 included herein and made a part herof, and page 3.

see lead case.

RECEIVED
B.L.M. AZ STATE OFFICE

OCT 12 1979

10:00 A.M.

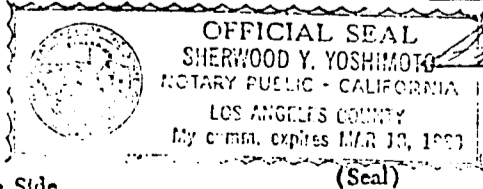
PHOENIX, ARIZONA Mining Claim-s. situated in
the Sig Miller Mountain Quail Cyn. & Sunshine Trail Mining District, County of Mohave,
State of Arizona

(2) Such expenditure was made by or at the expense of Walter D. Greer, 28445 N. Oak Spring Cyn. Rd., Canyon Country Ca. 91351,
the owner-s of the claim-s for the purpose of complying with the laws of the United States and of the State of Arizona pertaining to annual assessment work.

(3) The labor or improvements so performed or made during said assessment year are as follows:
Stripping quarry sites and road repairs more than 7 cubic yards of earth moved by dozer, said work was performed by J.J. Construction Co. of St. George, Utah for the benefit of Walter D. Greer, Etal.

Walter D. Greer
(Signature of Affiant)
28445 N. Oak Spring Cyn. Rd.
Residing at Canyon Country, Ca. 91351

Subscribed and Sworn to before me
August 17 19 79



Sherwood Y. Yoshimoto
NAME (TYPED OR PRINTED)
Notary Public in and for said State.

Footnotes 1 and 2: See Reverse Side.


RECORDING REQUEST BY

WALTER D. GREER

WHEN RECORDED MAIL TO

Name: Walter D. Greer
Street Address: 28445 N. Oak Spring Cyn. Rd.
City & State: Canyon Country, Ca. 91351

Indexed P. of ENIT ED
79-27699
Recorded at Request of Walter Greer
AUG 21 1979 - 8 00 AM
Book 566 of Official Records, Page s 538-540
Records of Mohave County, Arizona
Joan McC
Deputy Recorder



PROOF OF ANNUAL LABOR

LODE OR PLACER

STATE OF CALIFORNIA } ss.
COUNTY OF LOS ANGELES

A MC 74125

WALTER D. GREER, being first duly sworn, deposes and says:
(1) At least One Hundred Dollars (\$ 100.00) Dollars

worth of labor or improvements was performed or made during the assessment year beginning 12 o'clock noon of the first day of Sept., 1978 and ending on 12 o'clock noon of the first day of Sept., 1979 upon each of the following named placer mining claims:
Gypsum Hills Placer Claims numbering 1 through 27 inclusive:
Tip Top Gypsum Placer Claims numbering 1 through 24 inclusive: Gypsum Town Placer claims numbering 1 through 52 inclusive: Gypsum Dome Placer Claims numbering 1 through 23 inclusive: located in Section, Township and range and recorded in book and page as shown on the attached page 2 included herein and made a part herof, and page 3.

see lead case

RECEIVED
B.L.M. AZ STATE OFFICE

OCT 12 1979

10:00 A.M.

PHOENIX, ARIZONA Mining Claim-s. situated in
the Sig Miller Mountain Quail Cyn. & Sunshine Trail Mining District, County of Mohave
State of Arizona

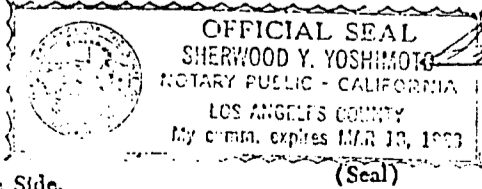
(2) Such expenditure was made by or at the expense of Walter D. Greer, 28445 N. Oak Spring Cyn. Rd., Canyon Country Ca. 91351

the owner-s of the claim-s for the purpose of complying with the laws of the United States and of the State of Arizona pertaining to annual assessment work.

(3) The labor or improvements so performed or made during said assessment year are as follows:
Stripping quarry sites and road repairs more than 7 cubic yards of earth moved by dozer, said work was performed by J.J. Construction Co. of St. George, Utah for the benefit of Walter D. Greer, Etal.

Walter D. Greer
(Signature of Affiant)
28445 N. Oak Spring Cyn. Rd.
Residing at Canyon Country, Ca 91351

Subscribed and Sworn to before me
August 17 19 79



Sherwood Y. Yoshimoto
NAME (TYPED OR PRINTED)
Notary Public in and for said State.

Footnotes 1 and 2: See Reverse Side.

RECORDING REQUEST BY

WALTER D. GREER

WHEN RECORDED MAIL TO

Name: Walter D. Greer
Street Address: 28445 N. Oak Spring Cyn. Rd.
City & State: Canyon Country, Ca. 91351

INDEXED
79-27699

Recorded at Phoenix, AZ
AUG 21 1979 - 8 00 AM

Book 566 of Official Records, Page 538-540
Records of Mohave County, Arizona
Joan McCa
Deputy Recorder



(SPACE ABOVE THIS LINE FOR RECORDER'S USE)

PROOF OF ANNUAL LABOR

LODE OR PLACER

STATE OF CALIFORNIA }
COUNTY OF LOS ANGELES } ss.

WALTER D. GREER

being first duly sworn, deposes and says:

(1) At least One Hundred Dollars (\$ 100.00) Dollars

worth of labor or improvements was performed or made during the assessment year beginning 12 o'clock noon of the first day of Sept., 1978 and ending on 12 o'clock noon of the first day of Sept., 1979 upon each of the following named placer mining claims:
Gypsum Hills Placer Claims numbering 1 through 27 inclusive:
Tip Top Gypsum Placer Claims numbering 1 through 24 inclusive: Gypsum Town Placer claims numbering 1 through 52 inclusive: Gypsum Dome Placer Claims numbering 1 through 23 inclusive: located in Section, Township and range and recorded in book and page as shown on the attached page 2 included herein and made a part herof, and page 3.

see lead case

RECEIVED
B.L.M. AZ STATE OFFICE

OCT 12 1979

10:00 A.M.

PHOENIX, ARIZONA

Mining Claim-s. situated in

the Sig Miller Mountain Quail Cyn. & Sunshine Trail Mining District, County of Mohave, State of Arizona

(2) Such expenditure was made by or at the expense of Walter D. Greer, 28445 N. Oak Spring Cyn. Rd., Canyon Country Ca. 91351

the owner s of the claim s for the purpose of complying with the laws of the United States and of the State of Arizona pertaining to annual assessment work.

(3) The labor or improvements so performed or made during said assessment year are as follows:

Stripping quarry sites and road repairs more than 7 cubic yards of earth moved by dozer, said work was performed by J.J. Construction Co. of St. George, Utah for the benefit of Walter D. Greer, Etal.

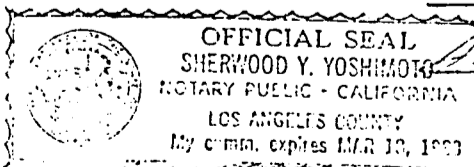
Walter D. Greer
(Signature of Affiant)

28445 N. Oak Spring Cyn. Rd.

Residing at Canyon Country, Ca. 91351

Subscribed and Sworn to before me

August 17, 1979



Sherwood Y. Yoshimoto
NAME (TYPED OR PRINTED)
Notary Public in and for said State.

Footnotes 1 and 2: See Reverse Side.

A MC 74126

RECORDING REQUEST Y

WALTER D. GREER

WHEN RECORDED MAIL TO

Name
Street
Address
City &
State

Walter D. Greer
28445 N. Oak Spring Cyn. Rd.
Canyon Country, Ca. 91351

INDEXED P. 67 END INDEXED
79-27689


Recorded at Permit #

Walter Greer
AUG 21 1979 - 8 00 AM

in book 566 of Official Records, Page s 538-540

Records of Mohave County, Arizona

Jean McCa



Deputy Recorder

SPACE ABOVE THIS LINE FOR RECORDER'S USE

PROOF OF ANNUAL LABOR

LODE OR PLACER

STATE OF CALIFORNIA } ss.
COUNTY OF LOS ANGELES

WALTER D. GREER

being first duly sworn, deposes and says:

(1) At least One Hundred Dollars (\$ 100.00) Dollars

worth of labor or improvements was performed or made during the assessment year beginning 12 o'clock noon of the first day of Sept., 1978 and ending on 12 o'clock noon of the first day of Sept., 1979 upon each of the following named placer mining claims:

Gypsum Hills Placer Claims numbering 1 through 27 inclusive:
Tip Top Gypsum Placer Claims numbering 1 through 24 inclusive: Gypsum Town Placer claims numbering 1 through 52 inclusive: Gypsum Dome Placer Claims numbering 1 through 23 inclusive: located in Section, Township and range and recorded in book and page as shown on the attached page 2 included herein and made a part herof, and page 3.

see lead case

RECEIVED
B.L.M. AZ STATE OFFICE

OCT 12 1979

10:00 A.M.

PHOENIX, ARIZONA

Mining Claim-s. situated in

the Sig Miller Mountain Quail Cyn. & Sunshine Trail Mining District, County of Mohave State of Arizona

(2) Such expenditure was made by or at the expense of Walter D. Greer, 28445 N. Oak Spring Cyn. Rd., Canyon Country Ca. 91351

the owner-s of the claim-s for the purpose of complying with the laws of the United States and of the State of Arizona pertaining to annual assessment work.

(3) The labor or improvements so performed or made during said assessment year are as follows:

Stripping quarry sites and road repairs more than 7 cubic yards of earth moved by dozer, said work was performed by J.J. Construction Co. of St. George, Utah for the benefit of Walter D. Greer, Etal.

Walter D. Greer
(Signature of Affiant)

28445 N. Oak Spring Cyn. Rd.

Residing at Canyon Country, Ca. 91351

Subscribed and Sworn to before me

August 17, 1979



OFFICIAL SEAL
SHERWOOD Y. YOSHIMOTO
NOTARY PUBLIC - CALIFORNIA
LOS ANGELES COUNTY
My comm. expires MAR 10, 1983

(Seal)

Sherwood Y. Yoshimoto
NAME (TYPED OR PRINTED)
Notary Public in and for said State.

Footnotes 1 and 2: See Reverse Side.

A MC 74127

RECORDING REQUEST BY

WALTER D. GREER

WHEN RECORDED MAIL TO

Name
Street
Address
City &
State

Walter D. Greer
28445 N. Oak Spring Cyn. Rd.
Canyon Country, Ca. 91351

INDEXED P. 67 UNTIL ED
79-27699
Recorded at Request of Walter Greer
AUG 21 1979 - 8 00 AM
566 of Official Records, Page s 538-540
Records of Mohave County, Arizona

Juan McCa



PLACE ABOVE THIS LINE FOR RECORDER'S USE

PROOF OF ANNUAL LABOR

LODE OR PLACER

STATE OF CALIFORNIA } ss.
COUNTY OF LOS ANGELES

A M C 74128

WALTER D. GREER

being first duly sworn, deposes and says:

(1) At least One Hundred Dollars (\$ 100.00) Dollars

worth of labor or improvements was performed or made during the assessment year beginning 12 o'clock noon of the first day of Sept., 1978 and ending on 12 o'clock noon of the first day of Sept., 1979 upon each of the following named placer mining claims:

Gypsum Hills Placer Claims numbering 1 through 27 inclusive:
Tip Top Gypsum Placer Claims numbering 1 through 24 inclusive: Gypsum Town Placer claims numbering 1 through 52 inclusive: Gypsum Dome Placer Claims numbering 1 through 23 inclusive: located in Section, Township and range and recorded in book and page as shown on the attached page 2 included herein and made a part herof, and page 3.

see lead case

RECEIVED
B.L.M. AZ STATE OFFICE

OCT 12 1979

10:00 A.M.

PHOENIX, ARIZONA

Mining Claim-s. situated in

the Sig Miller Mountain Quail Cyn. & Sunshine Trail Mining District, County of Mohave State of Arizona

(2) Such expenditure was made by or at the expense of Walter D. Greer, 28445 N. Oak Spring Cyn. Rd., Canyon Country Ca. 91351

the owner s of the claim s for the purpose of complying with the laws of the United States and of the State of Arizona pertaining to annual assessment work.

(3) The labor or improvements so performed or made during said assessment year are as follows:
Stripping quarry sites and road repairs more than 7 cubic yards of earth moved by dozer, said work was performed by J.J. Construction Co. of St. George, Utah for the benefit of Walter D. Greer, Etal.

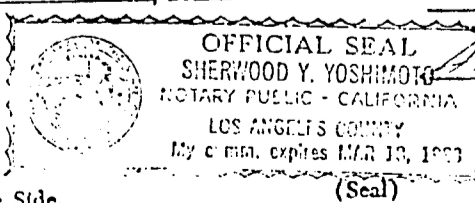
Walter D. Greer
(Signature of Affiant)

28445 N. Oak Spring Cyn. Rd.

Residing at Canyon Country, Ca. 91351

Subscribed and Sworn to before me

August 17, 1979



Sherwood Y. Yoshimoto
NAME (TYPED OR PRINTED)
Notary Public in and for said State.

Footnotes 1 and 2: See Reverse Side.

RECORDING REQUEST BY

WALTER D. GREER

WHEN RECORDED MAIL TO

Name: Walter D. Greer
Street Address: 28445 N. Oak Spring Cyn. Rd.
City & State: Canyon Country, Ca. 91351

INDEXED P. OF COUNTY ED
79-27639 PROOFED
Recorded at Request of Walter Greer
AUG 21 1979 - 8 00 AM
in book 566 of Official Records, Page s 538-540
Records of Mohave County, Arizona



Joan McCa
Deputy Recorder

SPACE ABOVE THIS LINE FOR RECORDER'S USE

PROOF OF ANNUAL LABOR

LODE OR PLACER

A MC 74120

STATE OF CALIFORNIA }
COUNTY OF LOS ANGELES } ss.

WALTER D. GREER

being first duly sworn, deposes and says:

(1) At least One Hundred Dollars (\$ 100.00) Dollars

worth of labor or improvements was performed or made during the assessment year beginning 12 o'clock noon of the first day of Sept., 1978 and ending on 12 o'clock noon of the first day of Sept., 1979 upon each of the following named placer mining claims:
Gypsum Hills Placer Claims numbering 1 through 27 inclusive:
Tip Top Gypsum Placer Claims numbering 1 through 24 inclusive: Gypsum Town Placer claims numbering 1 through 52 inclusive: Gypsum Dome Placer Claims numbering 1 through 23 inclusive: located in Section, Township and range and recorded in book and page as shown on the attached page 2 included herein and made a part herof, and page 3.

see lead case

RECEIVED
B.L.M. AZ STATE OFFICE

OCT 12 1979

10:00 A.M.

PHOENIX, ARIZONA

Mining Claim-s. situated in

the Sig Miller Mountain Quail Cyn. & Sunshine Trail Mining District, County of Mohave State of Arizona

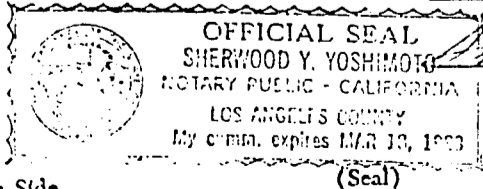
(2) Such expenditure was made by or at the expense of Walter D. Greer, 28445 N. Oak Spring Cyn. Rd., Canyon Country Ca. 91351

the owner-s of the claim-s for the purpose of complying with the laws of the United States and of the State of Arizona pertaining to annual assessment work.

(3) The labor or improvements so performed or made during said assessment year are as follows:
Stripping quarry sites and road repairs more than 7 cubic yards of earth moved by dozer, said work was performed by J.J. Construction Co. of St. George, Utah for the benefit of Walter D. Greer, Etal.

Walter D. Greer
(Signature of Affiant)
28445 N. Oak Spring Cyn. Rd.
Residing at Canyon Country, Ca. 91351

Subscribed and Sworn to before me
August 17 19 79



Sherwood Y. Yoshimoto
NAME (TYPED OR PRINTED)
Notary Public in and for said State.

Footnotes 1 and 2: See Reverse Side.

RECORDING REQUEST BY

WALTER D. GREER

WHEN RECORDED MAIL TO

Name: Walter D. Greer
Street Address: 28445 N. Oak Spring Cyn. Rd.
City & State: Canyon Country, Ca. 91351

Indexed P. of L. ENT 79-27639 ED

Recorded at Request of Walter Greer
AUG 21 1979 - 8 00 AM

in book 566 of Official Records, Page s 538-540
Records of Mohave County, Arizona



Joan McCa
Deputy Recorder

(SPACE ABOVE THIS LINE FOR RECORDER'S USE)

PROOF OF ANNUAL LABOR

LODE OR PLACER 1

STATE OF CALIFORNIA }
COUNTY OF LOS ANGELES } ss.

WALTER D. GREER

being first duly sworn, deposes and says:

(1) At least One Hundred Dollars (\$ 100.00) Dollars

worth of labor or improvements was performed or made during the assessment year beginning 12 o'clock noon of the first day of Sept., 1978 and ending on 12 o'clock noon of the first day of Sept., 1979 upon each of the following named placer mining claims:

Gypsum Hills Placer Claims numbering 1 through 27 inclusive:
Tip Top Gypsum Placer Claims numbering 1 through 24 inclusive: Gypsum Town Placer claims numbering 1 through 52 inclusive: Gypsum Dome Placer Claims numbering 1 through 23 inclusive: located in Section, Township and range and recorded in book and page as shown on the attached page 2 included herein and made a part herof, and page 3.

see lead case

RECEIVED
B.L.M. AZ STATE OFFICE

OCT 12 1979

10:00 A.M.

PHOENIX, ARIZONA

Mining Claim-s. situated in

the Sig Miller Mountain Quail Cyn. & Sunshine Trail Mining District, County of Mohave State of Arizona

(2) Such expenditure was made by or at the expense of Walter D. Greer, 28445 N. Oak Spring Cyn. Rd., Canyon Country Ca. 91351

the owners of the claims for the purpose of complying with the laws of the United States and of the State of Arizona pertaining to annual assessment work.

(3) The labor or improvements so performed or made during said assessment year are as follows:

Stripping quarry sites and road repairs more than 7 cubic yards of earth moved by dozer, said work was performed by J.J. Construction Co. of St. George, Utah for the benefit of Walter D. Greer, Etal.

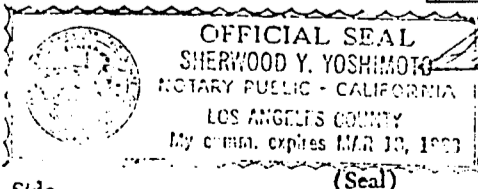
Walter D. Greer
(Signature of Affiant)

28445 N. Oak Spring Cyn. Rd.

Residing at Canyon Country, Ca. 91351

Subscribed and Sworn to before me

August 17 1979



Sherwood Y. Yoshimoto
NAME (TYPED OR PRINTED)
Notary Public in and for said State.

Footnotes 1 and 2: See Reverse Side.

RECORDING REQUEST BY

WALTER D. GREER

WHEN RECORDED MAIL TO


Name: Walter D. Greer
Street Address: 28445 N. Oak Spring Cyn. Rd.
City & State: Canyon Country, Ca. 91351

Indexed P. of L. ENT-ED
79-27689

Recorded at Request of Walter Greer
AUG 21 1979 - 8 00 AM

in book 566 of Official Records, Page s 538-540
Records of Mohave County, Arizona

Jean McCa



(SPACE ABOVE THIS LINE FOR RECORDER'S USE)

PROOF OF ANNUAL LABOR

LODE OR PLACER

STATE OF CALIFORNIA }
COUNTY OF LOS ANGELES } ss.

A M C 74131

WALTER D. GREER being first duly sworn, deposes and says:
(1) At least One Hundred Dollars (\$ 100.00) Dollars

worth of labor or improvements was performed or made during the assessment year beginning 12 o'clock noon of the first day of Sept., 1978 and ending on 12 o'clock noon of the first day of Sept., 1979 upon each of the following named placer mining claims:
Gypsum Hills Placer Claims numbering 1 through 27 inclusive:
Tip Top Gypsum Placer Claims numbering 1 through 24 inclusive: Gypsum Town Placer claims numbering 1 through 52 inclusive: Gypsum Dome Placer Claims numbering 1 through 23 inclusive: located in Section, Township and range and recorded in book and page as shown on the attached page 2 included herein and made a part herof, and page 3.

see lead case

RECEIVED
B.L.M. AZ STATE OFFICE

OCT 12 1979

10:00 A.M.

PHOENIX, ARIZONA

Mining Claim-s. situated in

the Sig Miller Mountain Quail Cyn. & Sunshine Trail Mining District, County of Mohave State of Arizona

(2) Such expenditure was made by or at the expense of Walter D. Greer, 28445 N. Oak Spring Cyn. Rd., Canyon Country Ca. 91351 the owners of the claims for the purpose of complying with the laws of the United States and of the State of Arizona pertaining to annual assessment work.

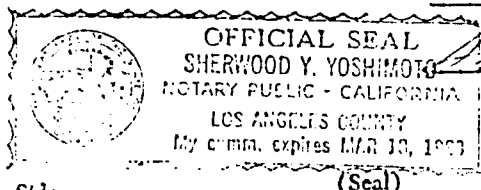
(3) The labor or improvements so performed or made during said assessment year are as follows:
Stripping quarry sites and road repairs more than 7 cubic yards of earth moved by dozer, said work was performed by J.J. Construction Co. of St. George, Utah for the benefit of Walter D. Greer, Etal.

Walter D. Greer
(Signature of Affiant)

28445 N. Oak Spring Cyn. Rd.

Residing at Canyon Country, Ca. 91351

Subscribed and Sworn to before me
August 17 1979



Sherwood Y. Yoshimoto
NAME (TYPED OR PRINTED)
Notary Public in and for said State.

Footnotes 1 and 2: See Reverse Side.

RECORDING REQUEST BY

WALTER D. GREER

WHEN RECORDED MAIL TO

Name: Walter D. Greer
Street Address: 28445 N. Oak Spring Cyn. Rd.
City & State: Canyon Country, Ca. 91351

Indexed P. of L. 79-27689

Recorded at Request of

Walter Greer
AUG 21 1979 - 8 00 AM

in book 566 of Official Records, Page s 538-540

Records of Mohave County, Arizona

Jean McCa



Deputy Recorder

(SPACE ABOVE THIS LINE FOR RECORDER'S USE)

PROOF OF ANNUAL LABOR

LODE OR PLACER

STATE OF CALIFORNIA }
COUNTY OF LOS ANGELES } ss.

A MC 74132

WALTER D. GREER, being first duly sworn, deposes and says:
(1) At least One Hundred Dollars (\$ 100.00) Dollars

worth of labor or improvements was performed or made during the assessment year beginning 12 o'clock noon of the first day of Sept., 1978 and ending on 12 o'clock noon of the first day of Sept., 1979 upon each of the following named placer mining claims:
Gypsum Hills Placer Claims numbering 1 through 27 inclusive:
Tip Top Gypsum Placer Claims numbering 1 through 24 inclusive: Gypsum Town Placer claims numbering 1 through 52 inclusive: Gypsum Dome Placer Claims numbering 1 through 23 inclusive: located in Section, Township and range and recorded in book and page as shown on the attached page 2 included herein and made a part herof, and page 3.

see lead case

RECEIVED
B.L.M. AZ STATE OFFICE

OCT 12 1979

10:00 A.M.

PHOENIX, ARIZONA

Mining Claim-s. situated in

the Sig Miller Mountain Quail Cyn. Mining District, County of Mohave & Sunshine Trail Arizona

(2) Such expenditure was made by or at the expense of Walter D. Greer, 28445 N. Oak Spring Cyn. Rd., Canyon Country Ca. 91351 the owner of the claims for the purpose of complying with the laws of the United States and of the State of Arizona pertaining to annual assessment work.

(3) The labor or improvements so performed or made during said assessment year are as follows:
Stripping quarry sites and road repairs more than 7 cubic yards of earth moved by dozer, said work was performed by J.J. Construction Co. of St. George, Utah for the benefit of Walter D. Greer, Etal.

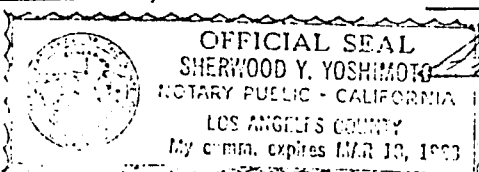
Walter D. Greer
(Signature of Affiant)

28445 N. Oak Spring Cyn. Rd.

Residing at Canyon Country, Ca. 91351

Subscribed and Sworn to before me

August 17 1979



Sherwood Y. Yoshimoto
NAME (TYPED OR PRINTED)
Notary Public in and for said State.

Footnotes 1 and 2: See Reverse Side.

(Seal)

RECORDING REQUEST BY

WALTER D. GREER

WHEN RECORDED MAIL TO

Name: Walter D. Greer
Street Address: 28445 N. Oak Spring Cyn. Rd.
City & State: Canyon Country, Ca. 91351

INDEXED P. OF THE PUBLIC RECORDS
79-27609

Recorded at Request of Walter Greer
AUG 21 1979 - 8 00 AM

in book 566 of Official Records, Page s 538-540
Records of Mohave County, Arizona



Joan McCa
Deputy Recorder

SPACE ABOVE THIS LINE FOR RECORDER'S USE

PROOF OF ANNUAL LABOR

LODE OR PLACER

STATE OF CALIFORNIA }
COUNTY OF LOS ANGELES } ss.

WALTER D. GREER, being first duly sworn, deposes and says:

(1) At least One Hundred Dollars (\$ 100.00) Dollars

worth of labor or improvements was performed or made during the assessment year beginning 12 o'clock noon of the first day of Sept., 1978 and ending on 12 o'clock noon of the first day of Sept., 1979 upon each of the following named placer mining claims:
Gypsum Hills Placer Claims numbering 1 through 27 inclusive:
Tip Top Gypsum Placer Claims numbering 1 through 24 inclusive: Gypsum Town Placer claims numbering 1 through 52 inclusive: Gypsum Dome Placer Claims numbering 1 through 23 inclusive: located in Section, Township and range and recorded in book and page as shown on the attached page 2 included herein and made a part herof, and page 3.

see lead case

RECEIVED
B.L.M. AZ STATE OFFICE

OCT 12 1979

10:00 A.M.

PHOENIX, ARIZONA

Mining Claim-s. situated in

the Sig Miller Mountain Quail Cyn. & Sunshine Trail Mining District, County of Mohave State of Arizona

(2) Such expenditure was made by or at the expense of Walter D. Greer, 28445 N. Oak Spring Cyn. Rd., Canyon Country Ca. 91351

the owner-s of the claim-s for the purpose of complying with the laws of the United States and of the State of Arizona pertaining to annual assessment work.

(3) The labor or improvements so performed or made during said assessment year are as follows:
Stripping quarry sites and road repairs more than 7 cubic yards of earth moved by dozer, said work was performed by J.J. Construction Co. of St. George, Utah for the benefit of Walter D. Greer, Etal.

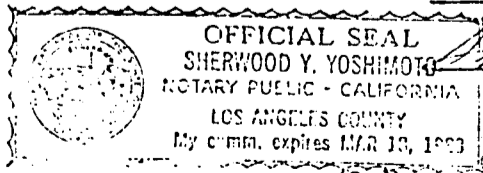
Walter D. Greer
(Signature of Affiant)

28445 N. Oak Spring Cyn. Rd.

Residing at Canyon Country, Ca. 91351

Subscribed and Sworn to before me

August 17 1979



Sherwood Y. Yoshimoto
NAME (TYPED OR PRINTED)
Notary Public in and for said State.

Footnotes 1 and 2: See Reverse Side.

RECORDING REQUEST BY

WALTER D. GREER

WHEN RECORDED MAIL TO

Name: Walter D. Greer
Street Address: 28445 N. Oak Spring Cyn. Rd.
City & State: Canyon Country, Ca. 91351

Indexed P. of L. 79-27699 ED
Recorded at Phoenix, Arizona
AUG 21 1979 - 8 00 AM
566 of Official Records, Page s 538-540
Records of Mohave County, Arizona
Deputy Recorder: *Joan McC...*



PROOF OF ANNUAL LABOR

LODE OR PLACER

STATE OF CALIFORNIA }
COUNTY OF LOS ANGELES } ss.

A MC 74134

WALTER D. GREER, being first duly sworn, deposes and says:
(1) At least One Hundred Dollars (\$ 100.00) Dollars

worth of labor or improvements was performed or made during the assessment year beginning 12 o'clock noon of the first day of Sept., 1978 and ending on 12 o'clock noon of the first day of Sept., 1979 upon each of the following named placer mining claims:
Gypsum Hills Placer Claims numbering 1 through 27 inclusive:
Tip Top Gypsum Placer Claims numbering 1 through 24 inclusive: Gypsum Town Placer claims numbering 1 through 52 inclusive: Gypsum Dome Placer Claims numbering 1 through 23 inclusive: located in Section, Township and range and recorded in book and page as shown on the attached page 2 included herein and made a part herof, and page 3.

see lead case

RECEIVED
B.L.M. AZ STATE OFFICE

OCT 12 1979

10:00 A.M.

PHOENIX, ARIZONA

Mining Claims situated in

the Sig Miller Mountain Quail Cyn. & Sunshine Trail Mining District, County of Mohave State of Arizona

(2) Such expenditure was made by or at the expense of Walter D. Greer, 28445 N. Oak Spring Cyn. Rd., Canyon Country Ca. 91351 the owner of the claims for the purpose of complying with the laws of the United States and of the State of Arizona pertaining to annual assessment work.

(3) The labor or improvements so performed or made during said assessment year are as follows:
Stripping quarry sites and road repairs more than 7 cubic yards of earth moved by dozer, said work was performed by J.J. Construction Co. of St. George, Utah for the benefit of Walter D. Greer, Etal.

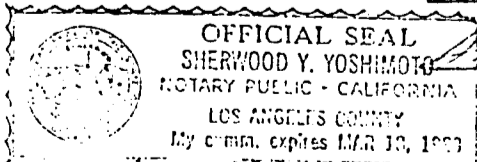
Walter D. Greer
(Signature of Affiant)

28445 N. Oak Spring Cyn. Rd.

Residing at Canyon Country, Ca. 91351

Subscribed and Sworn to before me

August 17 1979



Sherwood Y. Yoshimoto
NAME (TYPED OR PRINTED)
Notary Public in and for said State.

Footnotes 1 and 2: See Reverse Side.

RECORDING REQUEST BY

WALTER D. GREER

WHEN RECORDED MAIL TO

Name: Walter D. Greer
Street Address: 28445 N. Oak Spring Cyn. Rd.
City & State: Canyon Country, Ca. 91351

Recorded P. of ED
79-27699

Recorded at Request of Walter Greer
AUG 21 1979 - 8 00 AM

in book 566 of Official Records, Page s 538-540
Records of Mohave County, Arizona



Joan McCa
Deputy Recorder

(SPACE ABOVE THIS LINE FOR RECORDER'S USE)

PROOF OF ANNUAL LABOR

LODE OR PLACER:

STATE OF CALIFORNIA } ss.
COUNTY OF LOS ANGELES

WALTER D. GREER

being first duly sworn, deposes and says:

(1) At least One Hundred Dollars (\$ 100.00) Dollars

worth of labor or improvements was performed or made during the assessment year beginning 12 o'clock noon of the first day of Sept., 1978 and ending on 12 o'clock noon of the first day of Sept., 1979 upon each of the following named placer mining claims:

Gypsum Hills Placer Claims numbering 1 through 27 inclusive:
Tip Top Gypsum Placer Claims numbering 1 through 24 inclusive: Gypsum Town Placer claims numbering 1 through 52 inclusive: Gypsum Dome Placer Claims numbering 1 through 23 inclusive: located in Section, Township and range and recorded in book and page as shown on the attached page 2 included herein and made a part herof, and page 3.

see lead case

RECEIVED
B.L.M. AZ STATE OFFICE

OCT 12 1979

10:00 A.M.

PHOENIX, ARIZONA

Mining Claim-s. situated in

the Sig Miller Mountain Quail Cyn. & Sunshine Trail Mining District, County of Mohave State of Arizona

(2) Such expenditure was made by or at the expense of Walter D. Greer, 28445 N. Oak Spring Cyn. Rd., Canyon Country Ca. 91351

the owner-s of the claim-s for the purpose of complying with the laws of the United States and of the State of Arizona pertaining to annual assessment work.

(3) The labor or improvements so performed or made during said assessment year are as follows:

Stripping quarry sites and road repairs more than 7 cubic yards of earth moved by dozer, said work was performed by J.J. Construction Co. of St. George, Utah for the benefit of Walter D. Greer, Etal.

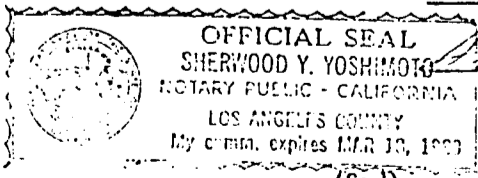
Walter D. Greer
(Signature of Affiant)

28445 N. Oak Spring Cyn. Rd.

Residing at Canyon Country, Ca. 91351

Subscribed and Sworn to before me

August 17, 1979



Sherwood Y. Yoshimoto
NAME (TYPED OR PRINTED)
Notary Public in and for said State.

Footnotes 1 and 2: See Reverse Side.

RECORDING REQUEST BY

WALTER D. GREER

WHEN RECORDED MAIL TO

Name
Street
Address
City &
State

Walter D. Greer
28445 N. Oak Spring Cyn. Rd.
Canyon Country, Ca. 91351

INDEXED
79-27689

Recorded at Request of Walter Greer
AUG 21 1979 - 8 00 AM

in book 566 of Official Records, Page s 538-540
Records of Mohave County, Arizona

Jean McCa



Deputy Recorder

(SPACE ABOVE THIS LINE FOR RECORDER'S USE)

PROOF OF ANNUAL LABOR

LODE OR PLACER

STATE OF CALIFORNIA }
COUNTY OF LOS ANGELES } ss.

WALTER D. GREER

being first duly sworn, deposes and says:

(1) At least One Hundred Dollars (\$ 100.00) Dollars

worth of labor or improvements was performed or made during the assessment year beginning 12 o'clock noon of the first day of Sept., 1978 and ending on 12 o'clock noon of the first day of Sept., 1979 upon each of the following named placer mining claims:

Gypsum Hills Placer Claims numbering 1 through 27 inclusive:
Tip Top Gypsum Placer Claims numbering 1 through 24 inclusive: Gypsum Town Placer claims numbering 1 through 52 inclusive: Gypsum Dome Placer Claims numbering 1 through 23 inclusive: located in Section, Township and range and recorded in book and page as shown on the attached page 2 included herein and made a part herof, and page 3.

see lead case

RECEIVED
B.L.M. AZ STATE OFFICE

OCT 12 1979

10:00 A.M.

PHOENIX, ARIZONA

Mining Claim-s. situated in

the Sig Miller Mountain Quail Cyn. & Sunshine Trail Mining District, County of Mohave State of Arizona

(2) Such expenditure was made by or at the expense of Walter D. Greer, 28445 N. Oak Spring Cyn. Rd., Canyon Country Ca. 91351

the owner s of the claim s for the purpose of complying with the laws of the United States and of the State of Arizona pertaining to annual assessment work.

(3) The labor or improvements so performed or made during said assessment year are as follows:

Stripping quarry sites and road repairs more than 7 cubic yards of earth moved by dozer, said work was performed by J.J. Construction Co. of St. George, Utah for the benefit of Walter D. Greer, Etal.

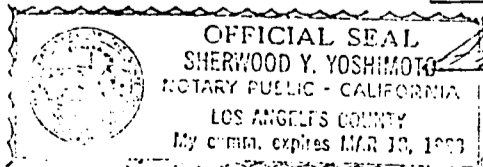
Walter D. Greer
(Signature of Affiant)

28445 N. Oak Spring Cyn. Rd.

Residing at Canyon Country, Ca. 91351

Subscribed and Sworn to before me

August 17 1979



NAME (TYPED OR PRINTED)
Notary Public in and for said State.

Footnotes 1 and 2: See Reverse Side.

RECORDING REQUEST BY

WALTER D. GREER

WHEN RECORDED MAIL TO

Name: Walter D. Greer
Street Address: 28445 N. Oak Spring Cyn. Rd.
City & State: Canyon Country, Ca. 91351

Indexed P. of L. ENT. ED 79-27609
Recorded at Request of Walter Greer
AUG 21 1979 - 8 00 AM
Book 566 of Official Records, Page 538-540
Records of Mohave County, Arizona
Joan McC...
Deputy Recorder



PLACE STAMP ABOVE THIS LINE FOR RECORDER'S USE

PROOF OF ANNUAL LABOR

LODE OR PLACER

STATE OF CALIFORNIA
COUNTY OF LOS ANGELES
} ss.

WALTER D. GREER

being first duly sworn, deposes and says:

(1) At least One Hundred Dollars (\$100.00) Dollars

worth of labor or improvements was performed or made during the assessment year beginning 12 o'clock noon of the first day of Sept., 1978 and ending on 12 o'clock noon of the first day of Sept., 1979 upon each of the following named placer mining claims:

Gypsum Hills Placer Claims numbering 1 through 27 inclusive:
Tip Top Gypsum Placer Claims numbering 1 through 24 inclusive:
Gypsum Town Placer claims numbering 1 through 52 inclusive:
Gypsum Dome Placer Claims numbering 1 through 23 inclusive:
located in Section, Township and range and recorded in book and page as shown on the attached page 2 included herein and made a part herof, and page 3.

see lead case

RECEIVED
B.L.M. AZ STATE OFFICE

OCT 12 1979

10:00 A.M.

PHOENIX, ARIZONA

Mining Claims situated in

the Sig Miller Mountain Quail Cyn. & Sunshine Trail Mining District, County of Mohave State of Arizona

(2) Such expenditure was made by or at the expense of Walter D. Greer, 28445 N. Oak Spring Cyn. Rd., Canyon Country Ca. 91351

the owner of the claims for the purpose of complying with the laws of the United States and of the State of Arizona pertaining to annual assessment work.

(3) The labor or improvements so performed or made during said assessment year are as follows: Stripping quarry sites and road repairs more than 7 cubic yards of earth moved by dozer, said work was performed by J.J. Construction Co. of St. George, Utah for the benefit of Walter D. Greer, Etal.

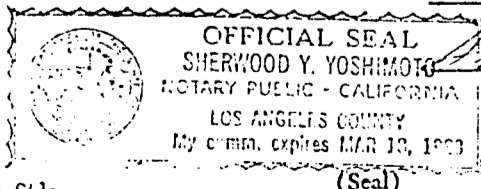
Walter D. Greer
(Signature of Affiant)

28445 N. Oak Spring Cyn. Rd.

Residing at Canyon Country, Ca. 91351

Subscribed and Sworn to before me

August 17 1979



Sherwood Y. Yoshimoto
NAME (TYPED OR PRINTED)
Notary Public in and for said State.

Footnotes 1 and 2: See Reverse Side.

AMC 74137


RECORDING REQUEST BY

WALTER D. GREER

WHEN RECORDED MAIL TO

Name: Walter D. Greer
Street Address: 28445 N. Oak Spring Cyn. Rd.
City & State: Canyon Country, Ca. 91351

Indexed P. 67 ED
79-27699
Recorded at Permit of Walter Greer
AUG 21 '79 - 8 00 AM
in book 566 of Official Records, Page s 538-540
Records of Mohave County, Arizona
Joan McC...
Claymont
Deputy Recorder



PROOF OF ANNUAL LABOR

LODE OR PLACER

STATE OF CALIFORNIA } ss.
COUNTY OF LOS ANGELES

WALTER D. GREER, being first duly sworn, deposes and says:

(1) At least One Hundred Dollars (\$ 100.00) Dollars

worth of labor or improvements was performed or made during the assessment year beginning 12 o'clock noon of the first day of Sept., 1978 and ending on 12 o'clock noon of the first day of Sept., 1979 upon each of the following named placer mining claims:
Gypsum Hills Placer Claims numbering 1 through 27 inclusive:
Tip Top Gypsum Placer Claims numbering 1 through 24 inclusive: Gypsum Town Placer claims numbering 1 through 52 inclusive: Gypsum Dome Placer Claims numbering 1 through 23 inclusive: located in Section, Township and range and recorded in book and page as shown on the attached page 2 included herein and made a part herof, and page 3.

see lead case

RECEIVED
B.L.M. AZ STATE OFFICE

OCT 12 1979

10:00 A.M.

PHOENIX, ARIZONA Mining Claim-s. situated in the Sig Miller Mountain Quail Cyn. & Sunshine Trail Mining District, County of Mohave State of Arizona

(2) Such expenditure was made by or at the expense of Walter D. Greer, 28445 N. Oak Spring Cyn. Rd., Canyon Country Ca. 91351

the owner-s of the claim-s for the purpose of complying with the laws of the United States and of the State of Arizona pertaining to annual assessment work.

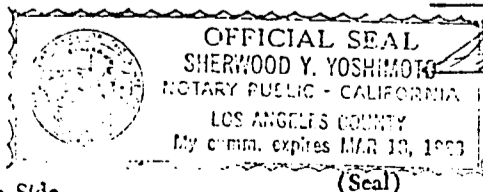
(3) The labor or improvements so performed or made during said assessment year are as follows:
Stripping quarry sites and road repairs more than 7 cubic yards of earth moved by dozer, said work was performed by J.J. Construction Co. of St. George, Utah for the benefit of Walter D. Greer, Etal.

Walter D. Greer
(Signature of Affiant)

28445 N. Oak Spring Cyn. Rd.
Residing at Canyon Country, Ca. 91351

Subscribed and Sworn to before me

August 17 1979



Sherwood Y. Yoshimoto
NAME (TYPED OR PRINTED)
Notary Public in and for said State.

Footnotes 1 and 2: See Reverse Side.

RECORDING REQUEST BY

WALTER D. GREER

WHEN RECORDED MAIL TO

Name: Walter D. Greer
Street Address: 28445 N. Oak Spring Cyn. Rd.
City & State: Canyon Country, Ca. 91351

Indexed P. of L. ENTITLED 79-27689 ED
Recorded at Request of Walter Greer
AUG 21 1979 - 8 00 AM
Book 566 of Official Records, Page s 538-540
Records of Mohave County, Arizona
Joan McC...
Claymontane
Deputy Recorder



(SPACE ABOVE THIS LINE FOR RECORDER'S USE)

PROOF OF ANNUAL LABOR

LODE OR PLACER

A MC 74139

STATE OF CALIFORNIA } ss.
COUNTY OF LOS ANGELES }

WALTER D. GREER, being first duly sworn, deposes and says:

(1) At least One Hundred Dollars (\$ 100.00) Dollars

worth of labor or improvements was performed or made during the assessment year beginning 12 o'clock noon of the first day of Sept., 1978 and ending on 12 o'clock noon of the first day of Sept., 1979 upon each of the following named placer mining claims:

Gypsum Hills Placer Claims numbering 1 through 27 inclusive:
Tip Top Gypsum Placer Claims numbering 1 through 24 inclusive: Gypsum Town Placer claims numbering 1 through 52 inclusive: Gypsum Dome Placer Claims numbering 1 through 23 inclusive: located in Section, Township and range and recorded in book and page as shown on the attached page 2 included herein and made a part herof, and page 3.

see lead case

RECEIVED
B.L.M. AZ STATE OFFICE

OCT 12 1979

10:00 A.M.

PHOENIX, ARIZONA

Mining Claim-s. situated in

the Sig Miller Mountain Quail Cyn. & Sunshine Trail Mining District, County of Mohave, State of Arizona

(2) Such expenditure was made by or at the expense of Walter D. Greer, 28445 N. Oak Spring Cyn. Rd., Canyon Country Ca. 91351

the owner-s of the claim-s for the purpose of complying with the laws of the United States and of the State of Arizona pertaining to annual assessment work.

(3) The labor or improvements so performed or made during said assessment year are as follows:
Stripping quarry sites and road repairs more than 7 cubic yards of earth moved by dozer, said work was performed by J.J. Construction Co. of St. George, Utah for the benefit of Walter D. Greer, Etal.

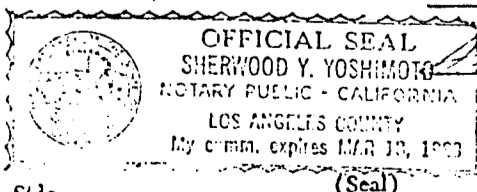
Walter D. Greer
(Signature of Affiant)

28445 N. Oak Spring Cyn. Rd.

Residing at Canyon Country, Ca. 91351

Subscribed and Sworn to before me

August 17, 1979



Sherwood Y. Yoshimoto
NAME (TYPED OR PRINTED)
Notary Public in and for said State.

Footnotes 1 and 2: See Reverse Side.

RECORDING REQUEST BY

WALTER D. GREER

WHEN RECORDED MAIL TO

Name: Walter D. Greer
Street Address: 28445 N. Oak Spring Cyn. Rd.
City & State: Canyon Country, Ca. 91351


Indexed P. of L. ENT-ED
79-27639

Recorded at Request of

Walter Greer
AUG 21 '79 - 8 00 AM

in book 566 of Official Records, Page s 538-540
Records of Mohave County, Arizona

Jean McCa



Deputy Recorder

(SPACE ABOVE THIS LINE FOR RECORDER'S USE)

PROOF OF ANNUAL LABOR

LODE OR PLACER 1

STATE OF CALIFORNIA }
COUNTY OF LOS ANGELES } ss.

WALTER D. GREER

being first duly sworn, deposes and says:

(1) At least One Hundred Dollars (\$ 100.00) Dollars

worth of labor or improvements was performed or made during the assessment year beginning 12 o'clock noon of the first day of Sept., 1978 and ending on 12 o'clock noon of the first day of Sept., 1979 upon each of the following named placer mining claims:
Gypsum Hills Placer Claims numbering 1 through 27 inclusive:
Tip Top Gypsum Placer Claims numbering 1 through 24 inclusive: Gypsum Town Placer claims numbering 1 through 52 inclusive: Gypsum Dome Placer Claims numbering 1 through 23 inclusive: located in Section, Township and range and recorded in book and page as shown on the attached page 2 included herein and made a part herof, and page 3.

see lead case

RECEIVED
B.L.M. AZ STATE OFFICE

OCT 12 1979

10:00 A.M.

PHOENIX, ARIZONA

Mining Claim-s. situated in

the Sig Miller Mountain Quail Cyn. Mining District, County of Mohave & Sunshine Trail Arizona State of Arizona

(2) Such expenditure was made by or at the expense of Walter D. Greer, 28445 N. Oak Spring Cyn. Rd., Canyon Country Ca. 91351

the owner-s of the claim-s for the purpose of complying with the laws of the United States and of the State of Arizona pertaining to annual assessment work.

(3) The labor or improvements so performed or made during said assessment year are as follows:

Stripping quarry sites and road repairs more than 7 cubic yards of earth moved by dozer, said work was performed by J.J. Construction Co. of St. George, Utah for the benefit of Walter D. Greer, Etal.

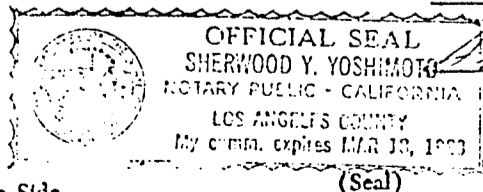
Walter D. Greer
(Signature of Affiant)

28445 N. Oak Spring Cyn. Rd.

Residing at Canyon Country, Ca 91351

Subscribed and Sworn to before me

August 17 1979



Sherwood Y. Yoshimoto
NAME (TYPED OR PRINTED)
Notary Public in and for said State.

Footnotes 1 and 2: See Reverse Side.

RECORDING REQUEST BY

WALTER D. GREER

WHEN RECORDED MAIL TO

Name
Street
Address
City &
State

Walter D. Greer
28445 N. Oak Spring Cyn. Rd.
Canyon Country, Ca. 91351

Indexed P. of L. No. 79-27609 ED

Recorded at Request of Walter Greer

AUG 21 1979 - 8 00 AM

in book 566 or Official Records, Page s 538-540

Records of Mohave County, Arizona

Jean McCa



Deputy Recorder

(SPACE ABOVE THIS LINE FOR RECORDER'S USE)

PROOF OF ANNUAL LABOR

LODE OR PLACER 1

STATE OF CALIFORNIA } ss.
COUNTY OF LOS ANGELES }

WALTER D. GREER

being first duly sworn, deposes and says:

(1) At least One Hundred Dollars (\$ 100.00) Dollars

worth of labor or improvements was performed or made during the assessment year beginning 12 o'clock noon of the first day of Sept., 1978 and ending on 12 o'clock noon of the first day of Sept., 1979 upon each of the following named placer mining claims:

Gypsum Hills Placer Claims numbering 1 through 27 inclusive:
Tip Top Gypsum Placer Claims numbering 1 through 24 inclusive: Gypsum Town Placer claims numbering 1 through 52 inclusive: Gypsum Dome Placer Claims numbering 1 through 23 inclusive: located in Section, Township and range and recorded in book and page as shown on the attached page 2 included herein and made a part herof, and page 3.

see lead case.

RECEIVED
B.L.M. AZ STATE OFFICE

OCT 12 1979

10:00 A.M.

PHOENIX, ARIZONA

Mining Claim-s. situated in

the Sig Miller Mountain Quail Cyn. & Sunshine Trail Mining District, County of Mohave, State of Arizona

(2) Such expenditure was made by or at the expense of Walter D. Greer, 28445 N. Oak Spring Cyn. Rd., Canyon Country Ca. 91351

the owner-s of the claim-s for the purpose of complying with the laws of the United States and of the State of Arizona pertaining to annual assessment work.

(3) The labor or improvements so performed or made during said assessment year are as follows:

Stripping quarry sites and road repairs more than 7 cubic yards of earth moved by dozer, said work was performed by J.J. Construction Co. of St. George, Utah for the benefit of Walter D. Greer, Etal.

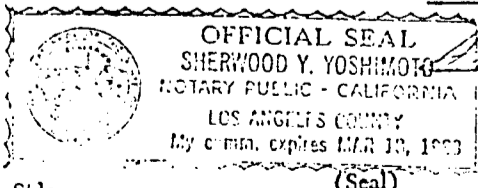
Walter D. Greer
(Signature of Affiant)

28445 N. Oak Spring Cyn. Rd.

Residing at Canyon Country, Ca 91351

Subscribed and Sworn to before me

August 17 1979



NAME (TYPED OR PRINTED)
Notary Public In and for said State.

Footnotes 1 and 2: See Reverse Side.

RECORDING REQUEST BY

WALTER D. GREER

WHEN RECORDED MAIL TO

Name: Walter D. Greer
Street Address: 28445 N. Oak Spring Cyn. Rd.
City & State: Canyon Country, Ca. 91351

Indexed P. of L. INT. ED
79-27689

Recorded at Request of Walter Greer
AUG 21 1979 - 8 00 AM

in book 566 of Official Records, Page s 538-540
Records of Mohave County, Arizona



Joan McC
Deputy Recorder

(SPACE ABOVE THIS LINE FOR RECORDER'S USE)

PROOF OF ANNUAL LABOR

LODE OR PLACER

STATE OF CALIFORNIA } ss.
COUNTY OF LOS ANGELES }

WALTER D. GREER

being first duly sworn, deposes and says:

(1) At least One Hundred Dollars (\$ 100.00) Dollars

worth of labor or improvements was performed or made during the assessment year beginning 12 o'clock noon of the first day of Sept., 1978 and ending on 12 o'clock noon of the first day of Sept., 1979 upon each of the following named placer mining claims:

Gypsum Hills Placer Claims numbering 1 through 27 inclusive:
Tip Top Gypsum Placer Claims numbering 1 through 24 inclusive: Gypsum Town Placer claims numbering 1 through 52 inclusive: Gypsum Dome Placer Claims numbering 1 through 23 inclusive: located in Section, Township and range and recorded in book and page as shown on the attached page 2 included herein and made a part herof, and page 3.

see lead case.

RECEIVED
B.L.M. AZ STATE OFFICE

OCT 12 1979

10:00 A.M.

PHOENIX, ARIZONA

Mining Claims situated in

the Sig Miller Mountain Quail Cyn. & Sunshine Trail Mining District, County of Mohave, State of Arizona

(2) Such expenditure was made by or at the expense of Walter D. Greer, 28445 N. Oak

Spring Cyn. Rd., Canyon Country Ca. 91351

the owner of the claims for the purpose of complying with the laws of the United States and of the State of Arizona pertaining to annual assessment work.

(3) The labor or improvements so performed or made during said assessment year are as follows:

Stripping quarry sites and road repairs more than 7 cubic yards of earth moved by dozer, said work was performed by J.J. Construction Co. of St. George, Utah for the benefit of Walter D. Greer, Etal.

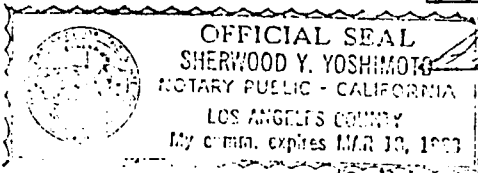
Walter D. Greer
(Signature of Affiant)

28445 N. Oak Spring Cyn. Rd.

Residing at Canyon Country, Ca. 91351

Subscribed and Sworn to before me

August 17, 1979



Sherwood Y. Yoshimoto
NAME (TYPED OR PRINTED)
Notary Public in and for said State.

Footnotes 1 and 2: See Reverse Side.

(Seal)

RECORDING REQUEST BY

WALTER D. GREER

WHEN RECORDED MAIL TO

Name
Street
Address
City &
State

Walter D. Greer
28445 N. Oak Spring Cyn. Rd.
Canyon Country, Ca. 91351

Indexed P. of L. ENT
79-27699

ED
PROOFED

Recorded at Request of

Walter Greer
AUG 21 1979 - 8 00 AM

in book 566 of Official Records, Page s 538-540
Records of Mohave County, Arizona

Jean McCa



Deputy Recorder

(SPACE ABOVE THIS LINE FOR RECORDER'S USE)

PROOF OF ANNUAL LABOR

LODE OR PLACER

STATE OF CALIFORNIA }
COUNTY OF LOS ANGELES } ss.

WALTER D. GREER

being first duly sworn, deposes and says:

(1) At least One Hundred Dollars (\$ 100.00) Dollars

worth of labor or improvements was performed or made during the assessment year beginning 12 o'clock noon of the first day of Sept., 1978 and ending on 12 o'clock noon of the first day of Sept., 1979 upon each of the following named placer mining claims:

Gypsum Hills Placer Claims numbering 1 through 27 inclusive:
Tip Top Gypsum Placer Claims numbering 1 through 24 inclusive: Gypsum Town Placer claims numbering 1 through 52 inclusive: Gypsum Dome Placer Claims numbering 1 through 23 inclusive: located in Section, Township and range and recorded in book and page as shown on the attached page 2 included herein and made a part herof, and page 3.

see lead case.

RECEIVED
B.L.M. AZ STATE OFFICE

OCT 12 1979

10:00 A.M.

PHOENIX, ARIZONA

Mining Claims situated in

the Sig Miller Mountain Quail Cyn. & Sunshine Trail Mining District, County of Mohave State of Arizona

(2) Such expenditure was made by or at the expense of Walter D. Greer, 28445 N. Oak Spring Cyn. Rd., Canyon Country Ca. 91351

the owners of the claims for the purpose of complying with the laws of the United States and of the State of Arizona pertaining to annual assessment work.

(3) The labor or improvements so performed or made during said assessment year are as follows:
Stripping quarry sites and road repairs more than 7 cubic yards of earth moved by dozer, said work was performed by J.J. Construction Co. of St. George, Utah for the benefit of Walter D. Greer, Etal.

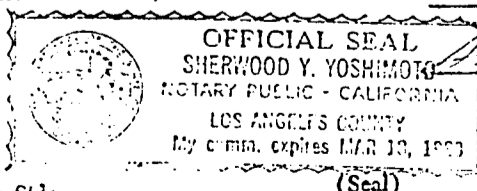
Walter D. Greer
(Signature of Affiant)

28445 N. Oak Spring Cyn. Rd.

Residing at Canyon Country, Ca. 91351

Subscribed and Sworn to before me

August 17, 1979



Sherwood Y. Yoshimoto
NAME (TYPED OR PRINTED)
Notary Public in and for said State.

Footnotes 1 and 2: See Reverse Side.

(Seal)

RECORDING REQUEST BY

WALTER D. GREER

WHEN RECORDED MAIL TO


Name: Walter D. Greer
Street Address: 28445 N. Oak Spring Cyn. Rd.
City & State: Canyon Country, Ca. 91351

Indexed P. of L. ENT. ED
79-27699 H1000ED

Recorded at Request of Walter Greer
AUG 21 1979 - 8 00 AM

in book 566 of Official Records, Page s 538-540
Records of Mohave County, Arizona

Jean McCa



(SPACE ABOVE THIS LINE FOR RECORDER'S USE)

PROOF OF ANNUAL LABOR

LODE OR PLACER

STATE OF CALIFORNIA }
COUNTY OF LOS ANGELES } ss.

MC 74145

WALTER D. GREER, being first duly sworn, deposes and says:

(1) At least One Hundred Dollars (\$ 100.00) Dollars

worth of labor or improvements was performed or made during the assessment year beginning 12 o'clock noon of the first day of Sept., 1978 and ending on 12 o'clock noon of the first day of Sept., 1979 upon each of the following named placer mining claims:

Gypsum Hills Placer Claims numbering 1 through 27 inclusive:
Tip Top Gypsum Placer Claims numbering 1 through 24 inclusive: Gypsum Town Placer claims numbering 1 through 52 inclusive: Gypsum Dome Placer Claims numbering 1 through 23 inclusive: located in Section, Township and range and recorded in book and page as shown on the attached page 2 included herein and made a part herof, and page 3.

see lead case

RECEIVED
B.L.M. AZ STATE OFFICE

OCT 12 1979

10:00 A.M.

PHOENIX, ARIZONA

Mining Claim-s. situated in

the Sig Miller Mountain Quail Cyn. & Sunshine Trail Mining District, County of Mohave State of Arizona

(2) Such expenditure was made by or at the expense of Walter D. Greer, 28445 N. Oak Spring Cyn. Rd., Canyon Country Ca. 91351

the owner-s of the claim-s for the purpose of complying with the laws of the United States and of the State of Arizona pertaining to annual assessment work.

(3) The labor or improvements so performed or made during said assessment year are as follows:

Stripping quarry sites and road repairs more than 7 cubic yards of earth moved by dozer, said work was performed by J.J. Construction Co. of St. George, Utah for the benefit of Walter D. Greer, Etal.

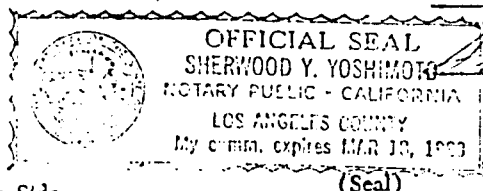
Walter D. Greer
(Signature of Affiant)

28445 N. Oak Spring Cyn. Rd.

Residing at Canyon Country, Ca. 91351

Subscribed and Sworn to before me

August 17 1979



NAME (TYPED OR PRINTED)
Notary Public In and for said State.

Footnotes 1 and 2: See Reverse Side.

WALTER D. GREER

WHEN RECORDED MAIL TO

Name: WALTER D. GREER
Street Address: 28445 N. Oak Spring Cyn. Rd.
City & State: Canyon Country Ca. 91351

PROOFED
79-27610 INDEXED
Recorded at Request of Walter Greer
AUG 21 '79 - 8:00 AM
Book 566 of Official Records, Page s 541-542
Records of Mohave County, Arizona
Joan McCall
Recorder
Joan McCall
Deputy Recorder



(SPACE ABOVE THIS LINE FOR RECORDER'S USE)

PROOF OF ANNUAL LABOR

LODE OR PLACER 1

STATE OF CALIFORNIA
COUNTY OF LOS ANGELES } ss.

MC
74146

WALTER D. GREER

, being first duly sworn, deposes and says:

(1) At least One hundred dollars (\$ 100.00) Dollars worth of labor or improvements was performed or made during the assessment year beginning 12 o'clock noon of the first day of Sept., 19⁷⁸ and ending on 12 o'clock noon of the first day of Sept., 19⁷⁹ upon each of the following named placer mining claims:
Gypsum City Placer Mining Claims: Nos. 1 through 20 inclusive located by section, Township and Range and recorded in book and page 2, included herein and made a part hereof. See lead case file.

RECEIVED
B.L.M. AZ STATE OFFICE

OCT 12 1979

10:00 A.M.
PHOENIX, ARIZONA

Mining Claim s situated in the Lizard Mining District, County of Mohave, State of Arizona


(2) Such expenditure was made by or at the expense of Walter D. Greer, 28445 N. Oak Spring Canyon Rd., Canyon Country, Ca. 91351

the owner s of the claims s for the purpose of complying with the laws of the United States and of the State of Arizona pertaining to annual assessment work.

(3) The labor or improvements so performed or made during said assessment year are as follows:
More than 7 1/2 cubic yards of earth was moved from and of said deposits stripping quarry sites, road repairs etc. Said work was performed upon said property by J.J. Constructions Co. of St. George, Utah for the benefit of Walter D. Greer, etal.

Walter D. Greer
(Signature of Affiant)
28445 N. Oak Spring Cyn. Rd.
Residing at Canyon Country Ca. 91351

Subscribed and Sworn to before me
August 17 19 79



Sherwood Y. Yoshimoto
NAME (TYPED OR PRINTED)
Notary Public in and for said State.

Footnotes 1 and 2: See Reverse Side. (Seal)

WALTER D. GREER

WHEN RECORDED MAIL TO

Name: WALTER D. GREER
Street Address: 28445 N. Oak Spring Cyn. Rd.
City & State: Canyon Country Ca. 91351

Recorded at Request of Walter Greer
AUG 21 '79 - 8 00 AM

Book 566 of Official Records, Page s 541-542

Records of Mohave County, Arizona

Joan McCall



Deputy Recorder

Recorder

(SPACE ABOVE THIS LINE FOR RECORDER'S USE)

PROOF OF ANNUAL LABOR

LODE OR PLACER!

STATE OF CALIFORNIA } ss.
LOS ANGELES }
COUNTY OF _____ }

WALTER D. GREER

being first duly sworn, deposes and says:

(1) At least One hundred dollars (\$ 100.00) Dollars worth of labor or improvements was performed or made during the assessment year beginning 12 o'clock noon of the first day of Sept., 19⁷⁸ and ending on 12 o'clock noon of the first day of Sept., 19⁷⁹ upon each of the following named placer mining claims: Gypsum City Placer Mining Claims: Nos. 1 through 20 inclusive located by section, Township and Range and recorded in book and page 2, included herein and made a part hereof. See lead case file.

RECEIVED
B.L.M. AZ STATE OFFICE

OCT 12 1979

10:00 A.M.
PHOENIX, ARIZONA

Mining Claim s situated in

the Lizard Mining District, County of Mohave,
State of Arizona

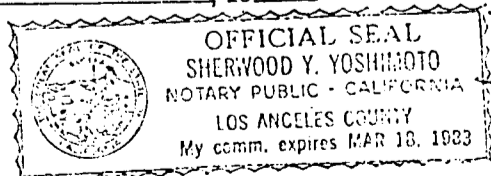
(2) Such expenditure was made by or at the expense of Walter D. Greer, 28445 N. Oak Spring Canyon Rd., Canyon Country, Ca. 91351

the owner s of the claim s for the purpose of complying with the laws of the United States and of the State of Arizona pertaining to annual assessment work.

(3) The labor or improvements so performed or made during said assessment year are as follows: More than 7 1/2 cubic yards of earth was moved from and of said deposits stripping quarry sites, road repairs etc. Said work was performed upon said property by J.J. Constructions Co. of St. George, Utah for the benefit of Walter D. Greer, etal.

Walter D. Greer
(Signature of Affiant)
28445 N. Oak Spring Cyn. Rd.
Residing at Canyon Country Ca. 91351

Subscribed and Sworn to before me
August 17 1979



Sherwood Y. Yoshimoto
NAME (TYPED OR PRINTED)
Notary Public in and for said State.

Footnotes 1 and 2: See Reverse Side.

(Seal)

A M C 74147

RECORDING REQUEST BY

WALTER D. GREER

WHEN RECORDED MAIL TO

Name
Street
Address
City &
State

Walter D. Greer
28445 N. Oak Spring Cyn. Rd.
Canyon Country, Ca. 91351

INDEXED
79-27609


Recorded at Request of

Walter Greer
AUG 21 1979 - 8 00 AM

in book 566 or Official Records, Page s 538-540

Records of Mohave County, Arizona

Jean McCa



Deputy Recorder

SPACE ABOVE THIS LINE FOR RECORDER'S USE

PROOF OF ANNUAL LABOR

LODE OR PLACER¹

STATE OF CALIFORNIA }
COUNTY OF LOS ANGELES } ss.

WALTER D. GREER

being first duly sworn, deposes and says:

(1) At least One Hundred Dollars (\$ 100.00) Dollars

worth of labor or improvements was performed or made during the assessment year beginning 12 o'clock noon of the first day of Sept., 1978 and ending on 12 o'clock noon of the first day of Sept., 1979 upon each of the following named placer mining claims:

Gypsum Hills Placer Claims numbering 1 through 27 inclusive:
Tip Top Gypsum Placer Claims numbering 1 through 24 inclusive: Gypsum Town Placer claims numbering 1 through 52 inclusive: Gypsum Dome Placer Claims numbering 1 through 23 inclusive: located in Section, Township and range and recorded in book and page as shown on the attached page 2 included herein and made a part herof, and page 3.

see lead case.

RECEIVED
B.L.M. AZ STATE OFFICE

OCT 12 1979

10:00 A.M.

PHOENIX, ARIZONA

Mining Claim-s. situated in

the Sig Miller Mountain Quail Cyn. & Sunshine Trail Mining District, County of Mohave, State of Arizona

(2) Such expenditure was made by or at the expense of Walter D. Greer, 28445 N. Oak Spring Cyn. Rd., Canyon Country Ca. 91351

the owner-s of the claim-s for the purpose of complying with the laws of the United States and of the State of Arizona pertaining to annual assessment work.

(3) The labor or improvements so performed or made during said assessment year are as follows:
Stripping quarry sites and road repairs more than 7 cubic yards of earth moved by dozer, said work was performed by J.J. Construction Co. of St. George, Utah for the benefit of Walter D. Greer, Etal.

Walter D. Greer
(Signature of Affiant)

28445 N. Oak Spring Cyn. Rd.

Residing at Canyon Country, Ca. 91351

Subscribed and Sworn to before me

August 17 1979



Sherwood Y. Yoshimoto
NAME (TYPED OR PRINTED)
Notary Public in and for said State.

Footnotes 1 and 2: See Reverse Side.

(Seal)

AMC 74148

RECORDING REQUESTED Y

WALTER D. GREER

WHEN RECORDED MAIL TO

Name
Street
Address
City &
State

Walter D. Greer
28445 N. Oak Spring Cyn. Rd.
Canyon Country, Ca. 91351

Indexed P. of L. END
79-27609

FILED

Recorded at Request of

Walter Greer
AUG 21 1979 - 8 00 AM

in book 566 of Official Records, Page s 538-540
Records of Mohave County, Arizona

Jean McCa



Deputy Recorder

(SPACE ABOVE THIS LINE FOR RECORDER'S USE)

PROOF OF ANNUAL LABOR

LODE OR PLACER¹

STATE OF CALIFORNIA }
COUNTY OF LOS ANGELES } ss.

WALTER D. GREER

being first duly sworn, deposes and says:

(1) At least One Hundred Dollars (\$ 100.00) Dollars

worth of labor or improvements was performed or made during the assessment year beginning 12 o'clock noon of the first day of Sept., 1978 and ending on 12 o'clock noon of the first day of Sept., 1979 upon each of the following named placer mining claims:

Gypsum Hills Placer Claims numbering 1 through 27 inclusive:
Tip Top Gypsum Placer Claims numbering 1 through 24 inclusive: Gypsum Town Placer claims numbering 1 through 52 inclusive: Gypsum Dome Placer Claims numbering 1 through 23 inclusive: located in Section, Township and range and recorded in book and page as shown on the attached page 2 included herein and made a part herof, and page 3.

see lead case

RECEIVED
B.L.M. AZ STATE OFFICE

OCT 12 1979

10:00 A.M.

PHOENIX, ARIZONA

Mining Claim-s. situated in

the Sig Miller Mountain Quail Cyn. & Sunshine Trail Mining District, County of Mohave State of Arizona

(2) Such expenditure was made by or at the expense of Walter D. Greer, 28445 N. Oak Spring Cyn. Rd., Canyon Country Ca. 91351

the owner-s of the claim-s for the purpose of complying with the laws of the United States and of the State of Arizona pertaining to annual assessment work.

(3) The labor or improvements so performed or made during said assessment year are as follows:
Stripping quarry sites and road repairs more than 7 cubic yards of earth moved by dozer, said work was performed by J.J. Construction Co. of St. George, Utah for the benefit of Walter D. Greer, Etal.

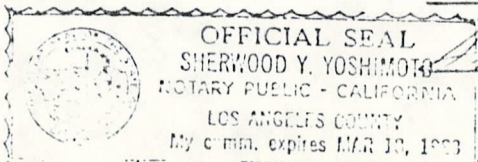
Walter D. Greer
(Signature of Affiant)

28445 N. Oak Spring Cyn. Rd.

Residing at Canyon Country, Ca. 91351

Subscribed and Sworn to before me

August 17 1979



NAME (TYPED OR PRINTED)
Notary Public in and for said State.

Footnotes 1 and 2: See Reverse Side.

(Seal)

300
A
M
C
7
4
1
4
9

NOTICE!!

These documents have been scanned!

Do not place un-scanned documents beneath this notice!

Do not remove this notice from this file!

GPO Jacket No. 560-102
Print Order 61549
Rise Business Services, LLC
Job=AZ15 9/12/2019



Box Number= AZ15243



Claim Begin-End: AMC074022-AMC074149

5 Miscellaneous



AZ15243-5

AMC073353-AMC074022

**NO
DOCUMENTS
FOUND**

NO DOCUMENTS FOUND
NO DOCUMENTS FOUND

NOTICE!!

These documents have been scanned!

Do not place un-scanned documents beneath this notice!

Do not remove this notice from this file!

GPO Jacket No. 560-102
Print Order 61549
Rise Business Services, LLC
Job=AZ15 9/12/2019



Box Number= AZ15243



Claim Begin-End: AMC074022-AMC074149

6 Location Notices-Amendments and Supporting Documents



AZ15243-5

AMC073353-AMC074022

**NO
DOCUMENTS
FOUND**

NO DOCUMENTS FOUND
NO DOCUMENTS FOUND